SECTION IV

Amended and Restated Condominium Map for Ālia at 888 Ala Moana 6.25.2024

ālia

VERIFIED STATEMENT OF REGISTERED ARCHITECT

STATE OF HAWAII

CITY & COUNTY OF HONOLULU

SS:

Adam Woltag, AIA, being first duly sworn on oath, deposes and says:

That (1) he is an architect duly registered in the State of Hawaii; (2) he has prepared the amendments to Regular System Condominium Map No. 6437 ("**Condominium Map**") for the condominium project known as "Ālia at 888 Ala Moana" situate at Kaakaukukui, Kakaako, Honolulu, City and County of Honolulu, State of Hawaii, located on that certain parcel of land more particularly described in the Declaration of Condominium Property Regime of Ālia at 888 Ala Moana recorded at the Bureau of Conveyances of the State of Hawaii, as amended, to which reference is hereby made; and (3) the Condominium Map is consistent with the plans of the condominium's building or buildings filed or to be filed with the government official having jurisdiction over the issuance of permits for the construction of buildings in the county in which the condominium project is located.

Further Affiant Sayeth Naught.

DATED: 6/11/, 2024.

Name: Adam Woltag

Hawaii Registration No. AR-18327

Subscribed and sworn to before me
this 11 day of JUNE, 2024

Name: JESSICA PACPACO
Notary Public, State of Hawaii
My commission expires: 02/17/2028

JESSICA PACPACO NOTARY PUBLIC No. 16-94 STATE OF HAWAII

Notary Certificate on next page

NOTARY CERTIFICATE (Hawaii Administrative Rules §5-11-8)

Document Identification or Description: Verified Statement of Registered Architect

Document Date: JUNE 11, 2024

No. of Pages: 2 Jurisdiction: FIRST Circuit
(in which notarial act is performed)

Signature of Notary

06/11/2024
Date of Certificate

JESSICA PACPACO
Printed Name of Notary

JESSICA PACPACO NOTARY PUBLIC No. 16-94 STATE OF HAWAII

(Official Stamp or Seal)

KOBAYASHI GROUP

Ālia at 888 Ala Moana

888 ALA MOANA BLVD, HONOLULU, HI 96813

CONDOMINIUM MAP

14 FEBRUARY 2024

This Condominium Map, which includes this sheet, is intended to show: (1) a site plan for the project, depicting the location, layout, and access to a public road of all buildings included or anticipated to be included in the project, and depicting access for the units to a public road or to a common element leading to a public road; (2) elevations and floor plans of all buildings in the project; (3) the layout, location, boundaries, unit numbers, and dimensions of the units; (4) a parking plan for the project, showing the location, layout, and stall numbers of all parking stalls included in the project; (5) the layout, location, and numbers or other identifying information of the limited common elements; and (6) a description in sufficient detail to identify any land area that constitutes a limited common element required to be shown pursuant to Section 514B-33 of the Hawaii Revised Statutes. This Condominium Map is not intended and shall not be interpreted as creating any obligation to construct or install any improvements, amenities, or facilities that may be depicted herein, and no person may rely in any way on any other detail or other matter depicted herein. This Condominium Map shall not be deemed to contain any representation or warranty whatsoever.

PROJECT DIRECTORY

OWNER
KOBAYASHI GROUP LLC
1288 ALA MOANA BLVD
SUITE 201
HONOLULU, HI 96814
808-524-1508

CONTACT: ALANA KOBAYASHI PAKKALA
808-524-1508

ARCHITECT
WRNS STUDIO
677 ALA MOANA BLVD
SUITE 307
HONOLULU, HI 96813
808-356-5880

CONTACT: ADAM WOLTAG
415-489-2232

LOCATION MAP

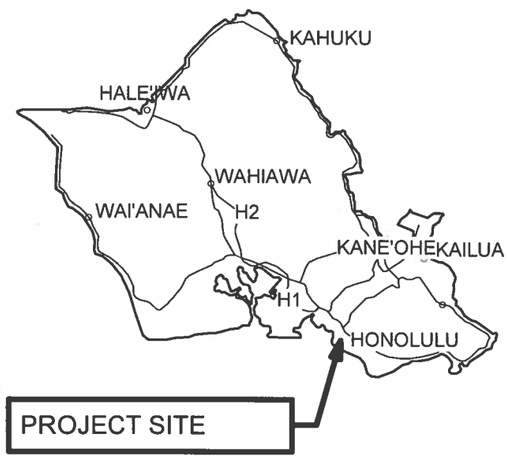

VICINITY MAP

CONDOMINIUM MAP - DRAWING INDEX

000 GENERAL

CPR-000	COVER
CPR-001	DRAWING INDEX, LOCATION, VICINITY MAPS
CPR-002	PARKING SCHEDULE
CPR-003	STORAGE SCHEDULE

100 OVERALL FLOOR PLANS

CPR-101A	OVERALL FLOOR / SITE PLAN - LEVEL 1
CPR-101B	OVERALL FLOOR PLAN - LEVEL 1.5
CPR-102	OVERALL FLOOR PLAN - LEVEL 2
CPR-103	OVERALL FLOOR PLAN - LEVEL 3
CPR-104	OVERALL FLOOR PLAN - LEVEL 4
CPR-105	OVERALL FLOOR PLAN - LEVEL 5
CPR-106	OVERALL FLOOR PLAN - LEVEL 6
CPR-107	OVERALL FLOOR PLAN - ODD LEVELS 7-37
CPR-108	OVERALL FLOOR PLAN - EVEN LEVELS 8-38
CPR-109	OVERALL FLOOR PLAN - LEVEL 39
CPR-110	OVERALL FLOOR PLAN - ROOF LEVEL
CPR-111	OVERALL FLOOR PLAN - MECHANICAL PENTHOUSE ROOF

200 ELEVATIONS

CPR-201	EXTERIOR ELEVATIONS
CPR-202	EXTERIOR ELEVATIONS

300 SECTIONS

CPR-301	BUILDING SECTIONS

400 ENLARGED RESIDENTIAL UNIT PLANS

CPR-400A	TOWER UNIT TYPE 00 - A
CPR-400C	TOWER UNIT TYPE 00 - C
CPR-401A	TOWER UNIT TYPE 01 - A
CPR-401B	TOWER UNIT TYPE 01 - B
CPR-401C	TOWER UNIT TYPE 01 - C
CPR-402A	TOWER UNIT TYPE 02 - A
CPR-402C	TOWER UNIT TYPE 02 - C
CPR-403A	TOWER UNIT TYPE 03 - A
CPR-403B	TOWER UNIT TYPE 03 - B
CPR-405A	TOWER UNIT TYPE 05 - A
CPR-405B	TOWER UNIT TYPE 05 - B
CPR-406	TOWER UNIT TYPE 06
CPR-407A	TOWER UNIT TYPE 07 - A
CPR-407B	TOWER UNIT TYPE 07 - B
CPR-408	TOWER UNIT TYPE 08
CPR-409A	TOWER UNIT TYPE 09 - A
CPR-409B	TOWER UNIT TYPE 09 - B
CPR-409C	TOWER UNIT TYPE 09 - C
CPR-410A	TOWER UNIT TYPE 10
CPR-411A	TOWER UNIT TYPE 11 - A
CPR-411B	TOWER UNIT TYPE 11 - B
CPR-411C	TOWER UNIT TYPE 11 - C
CPR-412A	TOWER UNIT TYPE 12
CPR-413A	TOWER UNIT TYPE 13 - A
CPR-413B	TOWER UNIT TYPE 13 - B
CPR-413C	TOWER UNIT TYPE 13 - C
CPR-414A	PODIUM UNIT 14A
CPR-414B	PODIUM UNIT 14B
CPR-415	PODIUM UNIT 15
CPR-416	PODIUM UNIT 16
CPR-417	PODIUM UNIT 17
CPR-418	PODIUM UNIT 18
CPR-419	TOWER UNIT TYPE 00A/01A
CPR-420	TOWER UNIT TYPE 00A/01B
CPR-421	TOWER UNIT TYPE 02A/06
CPR-422	TOWER UNIT TYPE 10/12
CPR-423	TOWER UNIT TYPE 10C/12C
CPR-424	TOWER UNIT TYPE 10A/12A

500 ENLARGED COMMERCIAL UNIT & STORAGE PLANS

CPR-501	ENLARGED COMMERCIAL PLAN
CPR-502	ENLARGED STORAGE ROOM PLANS

This Condominium Map, which includes this sheet, is intended to show: (1) a site plan for the project, depicting the location, layout, and access to a public road of all buildings included or anticipated to be included in the project, and depicting access for the units to a public road or to a common element leading to a public road; (2) elevations and floor plans of all buildings in the project; (3) the layout, location, boundaries, unit numbers, and dimensions of the units; (4) a parking plan for the project, showing the location, layout, and stall numbers of all parking stalls included in the project; (5) the layout, location, and numbers or other identifying information of the limited common elements; and (6) a description in sufficient detail to identify any land area that constitutes a limited common element required to be shown pursuant to Section 514B-33 of the Hawaii Revised Statutes. This Condominium Map is not intended and shall not be interpreted as creating any obligation to construct or install any improvements, amenities, or facilities that may be depicted herein, and no person may rely in any way on any other detail or other matter depicted herein. This Condominium Map shall not be deemed to contain any representation or warranty whatsoever.

RESIDENTIAL PARKING SCHEDULE

LEVEL 1

ACCESSIBLE	R1	9'x18' (5' AISLE)	**2**
ACCESSIBLE EV VAN	R1	9'x18' (8' AISLE)	**2**
ACCESSIBLE VAN	R1	9'x18' (8' AISLE)	**2**
STANDARD	R4	9'x18'	**10**
			16

LEVEL 2

ACCESSIBLE	R1	9'x18' (5' AISLE)	**3**
COMPACT	R2	7'-6"x16'	**22**
COMPACT 8'x16'	R3	8'x16'	**6**
EV	R4	9'x18'	**16**
STANDARD	R4	9'x18'	**136**
STANDARD 8'-3"x18'	R5	8'-3"x18'	**10**
STANDARD 8'-9"x18'	R6	8'-9"x18'	**6**
TANDEM COMPACT	R7	9'-0"x16'	**3**
TANDEM STANDARD	R8	9'x18'	**11**
			213

LEVEL 3

ACCESSIBLE	R1	9'x18' (5' AISLE)	**3**
COMPACT	R2	7'-6"x16'	**22**
COMPACT 8'x16'	R3	8'x16'	**6**
EV	R4	9'x18'	**16**
STANDARD	R4	9'x18'	**136**
STANDARD 8'-3"x18'	R5	8'-3"x18'	**10**
STANDARD 8'-9"x18'	R6	8'-9"x18'	**6**
TANDEM COMPACT	R7	9'-0"x16'	**3**
TANDEM STANDARD	R8	9'x18'	**11**
			213

LEVEL 4

ACCESSIBLE	R1	9'x18' (5' AISLE)	**3**
COMPACT	R2	7'-6"x16'	**22**
COMPACT 8'x16'	R3	8'x16'	**6**
EV	R4	9'x18'	**15**
STANDARD	R4	9'x18'	**137**
STANDARD 8'-3"x18'	R5	8'-3"x18'	**10**
STANDARD 8'-9"x18'	R6	8'-9"x18'	**6**
TANDEM COMPACT	R7	9'-0"x16'	**3**
TANDEM STANDARD	R8	9'x18'	**11**
			213

LEVEL 5

ACCESSIBLE	R1	9'x18' (5' AISLE)	**4**
COMPACT	R2	7'-6"x16'	**21**
COMPACT 8'x16'	R3	8'x16'	**6**
EV	R4	9'x18'	**15**
STANDARD	R4	9'x18'	**130**
STANDARD 8'-3"x18'	R5	8'-3"x18'	**11**
STANDARD 8'-9"x18'	R6	8'-9"x18'	**6**
TANDEM COMPACT	R7	9'-0"x16'	**3**
TANDEM STANDARD	R8	9'x18'	**11**
			207
			862

VISITOR PARKING SCHEDULE

LEVEL 1

ACCESSIBLE	V1	9'x18' (5' AISLE)	**1**
ACCESSIBLE VAN	V1	9'x18' (8' AISLE)	**1**
EV	V1	9'x18'	**3**
STANDARD	V1	9'x18'	**23**
STANDARD 8'-3"x18'	V2	8'-3"x18'	**3**
STANDARD 8'-9"x18'	V3	8'-9"x18'	**6**
VISITOR COMPACT	V4	7'-6"x16'	**2**
			39

COMMERCIAL PARKING SCHEDULE

LEVEL 1

ACCESSIBLE EV VAN	CM	9'x18' (7' AISLE, TOTAL 16' WIDE)	**1**
ACCESSIBLE VAN	CM	9'x18' (8' AISLE)	**1**
EV	CM	9'x18'	**2**
STANDARD	CM	9'x18'	**8**
			12

This Condominium Map, which includes this sheet, is intended to show: (1) a site plan for the project, depicting the location, layout, and access to a public road of all buildings included or anticipated to be included in the project, and depicting access for the units to a public road or to a common element leading to a public road; (2) elevations and floor plans of all buildings in the project; (3) the layout, location, boundaries, unit numbers, and dimensions of the units; (4) a parking plan for the project, showing the location, layout, and stall numbers of all parking stalls included in the project; (5) the layout, location, and numbers or other identifying information of the limited common elements; and (6) a description in sufficient detail to identify any land area that constitutes a limited common element required to be shown pursuant to Section 514B-33 of the Hawaii Revised Statutes. This Condominium Map is not intended and shall not be interpreted as creating any obligation to construct or install any improvements, amenities, or facilities that may be depicted herein, and no person may rely in any way on any other detail or other matter depicted herein. This Condominium Map shall not be deemed to contain any representation or warranty whatsoever.

RESIDENTIAL STORAGE SCHEDULE

LEVEL 2

	Number	TOTAL AREA (SF)
RS	2001	34
RS	2002	40
RS	2003	40
RS	2004	40
RS	2005	40
RS	2006	34
RS	2007	32
RS	2008	42
RS	2009	42
RS	2010	56
RS	2011	56
RS	2012	50
RS	2013	42
RS	2014	56
RS	2015	56
RS	2016	35
RS	2017	35
RS	2018	35
RS	2019	48
RS	2020	91
RS	2021	95
RS	2022	53
RS	2023	53
RS	2024	53
RS	2025	53
RS	2026	34
RS	2027	34
RS	2028	34
RS	2029	34
RS	2030	40
RS	2031	40
RS	2032	40
RS	2033	34
RS	2034	34
RS	2035	34
RS	2036	34
RS	2037	38
RS	2038	36
RS	2039	34
RS	2040	40
RS	2041	40
RS	2042	40
RS	2043	34
RS	2044	34
RS	2045	34
RS	2046	34
RS	2047	34
RS	2048	34
RS	2049	34
RS	2050	34
RS	2051	34
RS	2052	34
RS	2053	48
RS	2054	36
RS	2055	34
RS	2056	34
RS	2057	34
RS	2058	34

	Number	TOTAL AREA (SF)
RS	2059	34
RS	2060	34
RS	2061	34
RS	2062	34
RS	2063	32
RS	2064	32
RS	2065	50
RS	2066	50
RS	2067	50
RS	2068	50
RS	2069	50
RS	2070	50
RS	2071	50
RS	2072	50
RS	2073	50
RS	2074	50
RS	2075	50
RS	2076	50
RS	2078	80
RS	2080	100
RS	2082	100
RS	2084	58
RS	2085	85
RS	2087	100
RS	2089	66
RS	2090	101
RS	2092	100
RS	2094	102
RS	2096	100
RS	2201	149
RS	2202	149
RS	2203	149
RS	2204	163
RS	2205A	142
RS	2205B	149
RS	2206	149
RS	2209A	149
RS	2209B	144
RS	2210	142
RS	2211	163
RS	2212	149
RS	2213	149
RS	2214	149
101		

LEVEL 3

	Number	TOTAL AREA (SF)
RS	3001	34
RS	3002	40
RS	3003	40
RS	3004	40
RS	3005	40
RS	3006	34
RS	3007	32
RS	3008	42
RS	3009	42
RS	3010	56
RS	3011	56
RS	3012	50
RS	3013	42
RS	3014	56
RS	3015	56
RS	3016	35
RS	3017	35
RS	3018	35
RS	3019	48
RS	3020	93
RS	3021	93
RS	3022	53
RS	3023	53
RS	3024	52
RS	3025	52
RS	3026	34
RS	3027	34
RS	3028	34
RS	3029	34
RS	3030	40
RS	3031	40
RS	3032	40
RS	3033	34
RS	3034	34
RS	3035	34
RS	3036	34
RS	3037	38
RS	3038	36
RS	3039	34
RS	3040	40
RS	3041	40
RS	3042	40
RS	3043	34
RS	3044	34
RS	3045	34
RS	3046	34
RS	3047	34
RS	3048	34
RS	3049	34
RS	3050	34
RS	3051	34
RS	3052	34
RS	3053	48
RS	3054	36
RS	3055	34
RS	3056	34
RS	3057	34
RS	3058	34

	Number	TOTAL AREA (SF)
RS	3059	34
RS	3060	34
RS	3061	34
RS	3062	34
RS	3063	32
RS	3064	32
RS	3065	50
RS	3066	50
RS	3067	50
RS	3068	50
RS	3069	50
RS	3070	50
RS	3071	50
RS	3072	50
RS	3073	50
RS	3074	50
RS	3075	50
RS	3076	50
RS	3078	80
RS	3080	100
RS	3082	100
RS	3084	58
RS	3085	85
RS	3087	100
RS	3089	66
RS	3090	101
RS	3092	100
RS	3094	102
RS	3096	100
RS	3201	149
RS	3202	149
RS	3203	149
RS	3204	163
RS	3205A	142
RS	3205B	149
RS	3206	149
RS	3209A	149
RS	3209B	144
RS	3210	142
RS	3211	163
RS	3212	149
RS	3213	149
RS	3214	149
101		

LEVEL 4

	Number	TOTAL AREA (SF)
RS	4001	34
RS	4002	40
RS	4003	40
RS	4004	40
RS	4005	40
RS	4006	34
RS	4007	32
RS	4008	42
RS	4009	42
RS	4010	56
RS	4011	56
RS	4012	50
RS	4013	42
RS	4014	56
RS	4015	56
RS	4016	35
RS	4017	35
RS	4018	35
RS	4019	48
RS	4020	91
RS	4021	95
RS	4022	53
RS	4023	53
RS	4024	53
RS	4025	53
RS	4026	34
RS	4027	34
RS	4028	34
RS	4029	34
RS	4030	40
RS	4031	40
RS	4032	40
RS	4033	34
RS	4034	34
RS	4035	34
RS	4036	34
RS	4037	38
RS	4038	36
RS	4039	32
RS	4040	40
RS	4041	40
RS	4042	40
RS	4043	34
RS	4044	34
RS	4045	34
RS	4046	34
RS	4047	34
RS	4048	34
RS	4049	34
RS	4050	34
RS	4051	34
RS	4052	34
RS	4053	48
RS	4054	36
RS	4055	34
RS	4056	34
RS	4057	34
RS	4058	34

	Number	TOTAL AREA (SF)
RS	4059	34
RS	4060	34
RS	4061	34
RS	4062	34
RS	4063	32
RS	4064	32
RS	4065	50
RS	4066	50
RS	4067	50
RS	4068	50
RS	4069	50
RS	4070	50
RS	4071	50
RS	4072	50
RS	4073	50
RS	4074	50
RS	4075	50
RS	4076	50
RS	4078	80
RS	4080	100
RS	4082	100
RS	4084	58
RS	4085	86
RS	4087	100
RS	4089	66
RS	4090	101
RS	4092	100
RS	4094	102
RS	4096	100
RS	4201	149
RS	4202	149
RS	4203	149
RS	4204	163
RS	4205A	142
RS	4205B	149
RS	4206	149
RS	4209A	149
RS	4209B	144
RS	4210	142
RS	4211	163
RS	4212	149
RS	4213	149
RS	4214	149
101		

LEVEL 5

	Number	TOTAL AREA (SF)
RS	5001	40
RS	5002	40
RS	5003	40
RS	5004	40
RS	5005	40
RS	5016	31
RS	5017	35
RS	5018	35
RS	5019	48
RS	5020	91
RS	5021	95
RS	5022	53
RS	5023	53
RS	5024	53
RS	5025	53
RS	5026	34
RS	5027	34
RS	5028	34
RS	5029	34
RS	5030	40
RS	5031	40
RS	5032	40
RS	5033	34
RS	5034	34
RS	5035	34
RS	5036	34
RS	5037	37
RS	5038	35
RS	5039	31
RS	5040	40
RS	5041	40
RS	5042	40
RS	5043	34
RS	5044	34
RS	5045	34
RS	5046	34
RS	5047	34
RS	5048	34
RS	5049	34
RS	5050	34
RS	5051	34
RS	5052	34
RS	5053	48
RS	5054	36
RS	5055	34
RS	5056	34
RS	5057	34
RS	5058	34
RS	5059	34
RS	5060	34
RS	5061	34
RS	5062	34
RS	5063	32
RS	5064	32
RS	5065	50
RS	5066	50
RS	5067	50
RS	5068	50

	Number	TOTAL AREA (SF)
RS	5069	50
RS	5070	50
RS	5071	50
RS	5072	50
RS	5073	50
RS	5074	50
RS	5075	50
RS	5076	50
RS	5078	80
RS	5080	100
RS	5082	100
RS	5084	58
RS	5085	85
RS	5087	99
RS	5089	66
RS	5090	101
RS	5092	100
RS	5094	102
RS	5096	100
RS	5201	149
RS	5202	149
RS	5203	149
RS	5204	163
RS	5205A	142
RS	5205B	149
RS	5206	149
RS	5209A	149
RS	5209B	144
RS	5210	142
RS	5211	163
RS	5212	149
RS	5213	149
RS	5214	149
91		
394		

This Condominium Map, which includes this sheet, is intended to show: (1) a site plan for the project, depicting the location, layout, and access to a public road of all buildings included or anticipated to be included in the project, and depicting access for the units to a public road or to a common element leading to a public road; (2) elevations and floor plans of all buildings in the project; (3) the layout, location, boundaries, unit numbers, and dimensions of the units; (4) a parking plan for the project, showing the location, layout, and stall numbers of all parking stalls included in the project; (5) the layout, location, and numbers or other identifying information of the limited common elements; and (6) a description in sufficient detail to identify any land area that constitutes a limited common element required to be shown pursuant to Section 514B-33 of the Hawaii Revised Statutes. This Condominium Map is not intended and shall not be interpreted as creating any obligation to construct or install any improvements, amenities, or facilities that may be depicted herein, and no person may rely in any way on any other detail or other matter depicted herein. This Condominium Map shall not be deemed to contain any representation or warranty whatsoever.

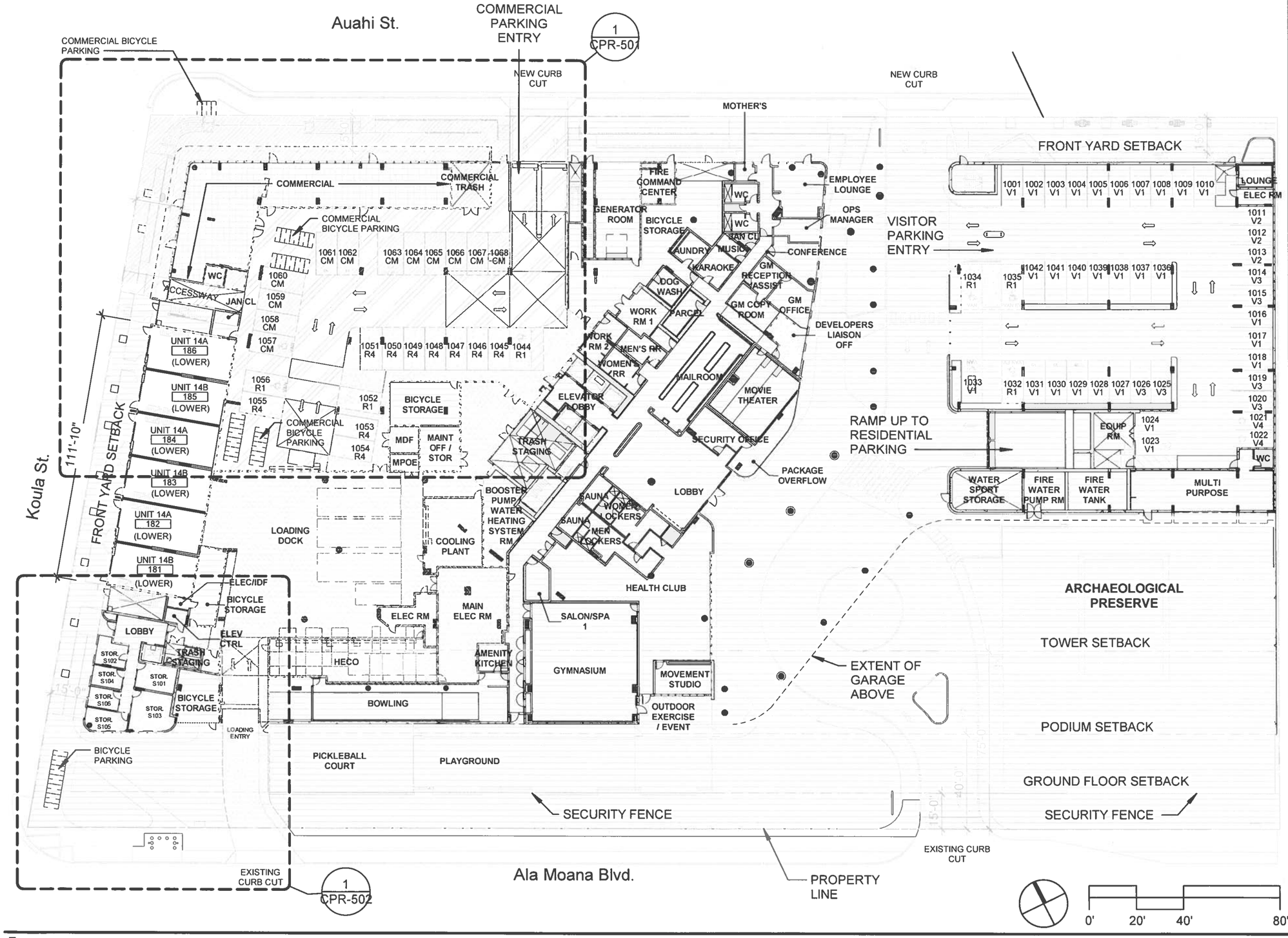

LEGEND

- RU: RESIDENTIAL UNIT (NO HATCH)
- RLCE: RESIDENTIAL LIMITED COMMON ELEMENT
- RULCE: RESIDENTIAL UNIT LIMITED COMMON ELEMENT
- CU: COMMERCIAL UNIT
- CLCE: COMMERCIAL LIMITED COMMON ELEMENT
- AACE: ALTERNATIVE ALLOCATION COMMON ELEMENT
- CE: COMMON ELEMENT

NOTE: RESIDENTIAL PARKING SPACES AND STORAGE LOCKERS AND ROOMS ARE RESIDENTIAL UNIT LIMITED COMMON ELEMENTS (RULCE) AS ASSIGNED AND SET FORTH IN THE DECLARATION.

PARKING LEGEND

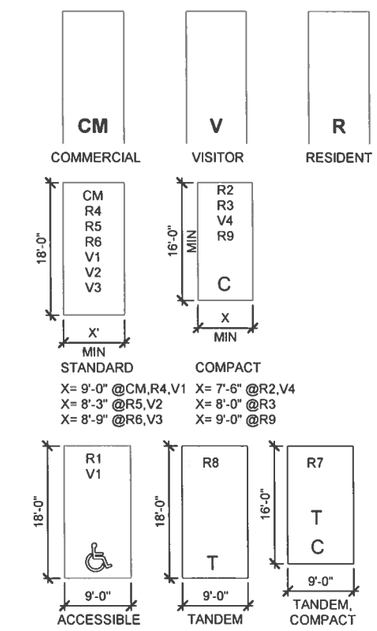

This Condominium Map, which includes this sheet, is intended to show: (1) a site plan for the project, depicting the location, layout, and access to a public road of all buildings included or anticipated to be included in the project, and depicting access for the units to a public road or to a common element leading to a public road; (2) elevations and floor plans of all buildings in the project; (3) the layout, location, boundaries, unit numbers, and dimensions of the units; (4) a parking plan for the project, showing the location, layout, and stall numbers of all parking stalls included in the project; (5) the layout, location, and numbers or other identifying information of the limited common elements; and (6) a description in sufficient detail to identify any land area that constitutes a limited common element required to be shown pursuant to Section 514B-33 of the Hawaii Revised Statutes. This Condominium Map is not intended and shall not be interpreted as creating any obligation to construct or install any improvements, amenities, or facilities that may be depicted herein, and no person may rely in any way on any other detail or other matter depicted herein. This Condominium Map shall not be deemed to contain any representation or warranty whatsoever.

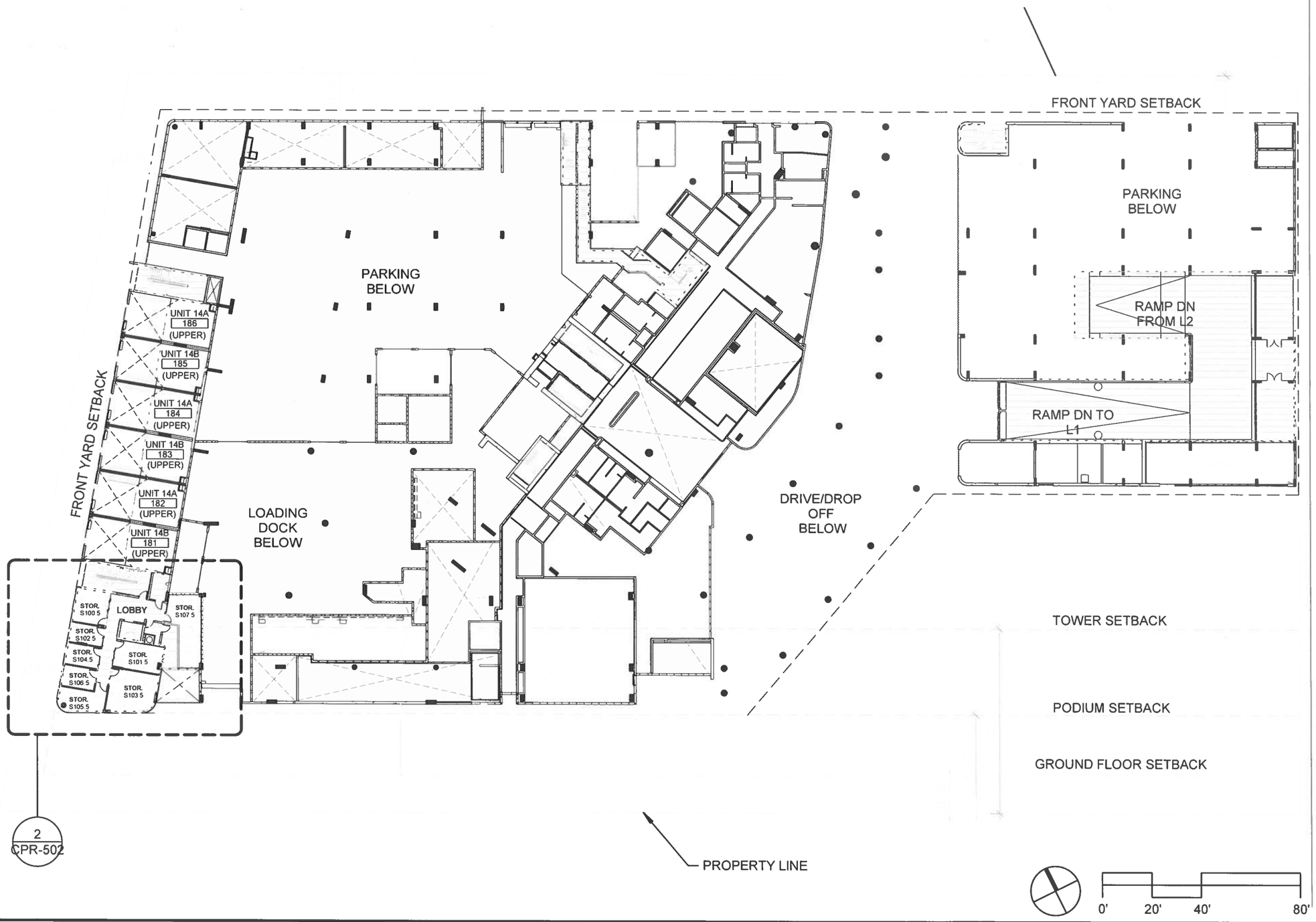

LEGEND

- RU: RESIDENTIAL UNIT (NO HATCH)
- RLCE: RESIDENTIAL LIMITED COMMON ELEMENT
- RULCE: RESIDENTIAL UNIT LIMITED COMMON ELEMENT
- CU: COMMERCIAL UNIT
- CLCE: COMMERCIAL LIMITED COMMON ELEMENT
- AACE: ALTERNATIVE ALLOCATION COMMON ELEMENT
- CE: COMMON ELEMENT

NOTE: RESIDENTIAL PARKING SPACES AND STORAGE LOCKERS AND ROOMS ARE RESIDENTIAL UNIT LIMITED COMMON ELEMENTS (RULCE) AS ASSIGNED AND SET FORTH IN THE DECLARATION.

PARKING LEGEND

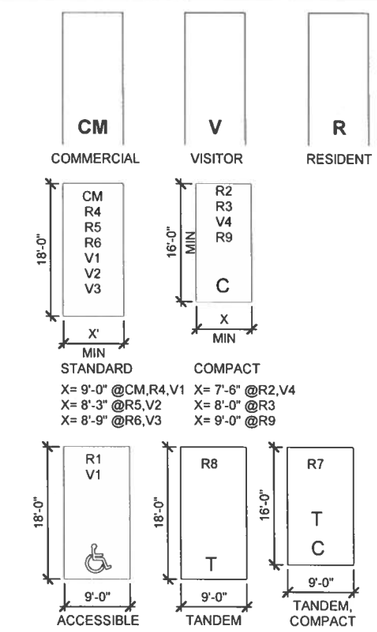

This Condominium Map, which includes this sheet, is intended to show: (1) a site plan for the project, depicting the location, layout, and access to a public road of all buildings included or anticipated to be included in the project, and depicting access for the units to a public road or to a common element leading to a public road; (2) elevations and floor plans of all buildings in the project; (3) the layout, location, boundaries, unit numbers, and dimensions of the units; (4) a parking plan for the project, showing the location, layout, and stall numbers of all parking stalls included in the project; (5) the layout, location, and numbers or other identifying information of the limited common elements; and (6) a description in sufficient detail to identify any land area that constitutes a limited common element required to be shown pursuant to Section 514B-33 of the Hawaii Revised Statutes. This Condominium Map is not intended and shall not be interpreted as creating any obligation to construct or install any improvements, amenities, or facilities that may be depicted herein, and no person may rely in any way on any other detail or other matter depicted herein. This Condominium Map shall not be deemed to contain any representation or warranty whatsoever.

Ālia at 888 Ala Moana
CPR-101B - OVERALL FLOOR PLAN - LEVEL 1.5

CONDOMINIUM MAP

02/14/2024
As indicated
21032.00

KOBAYASHI GROUP
WRNS STUDIO

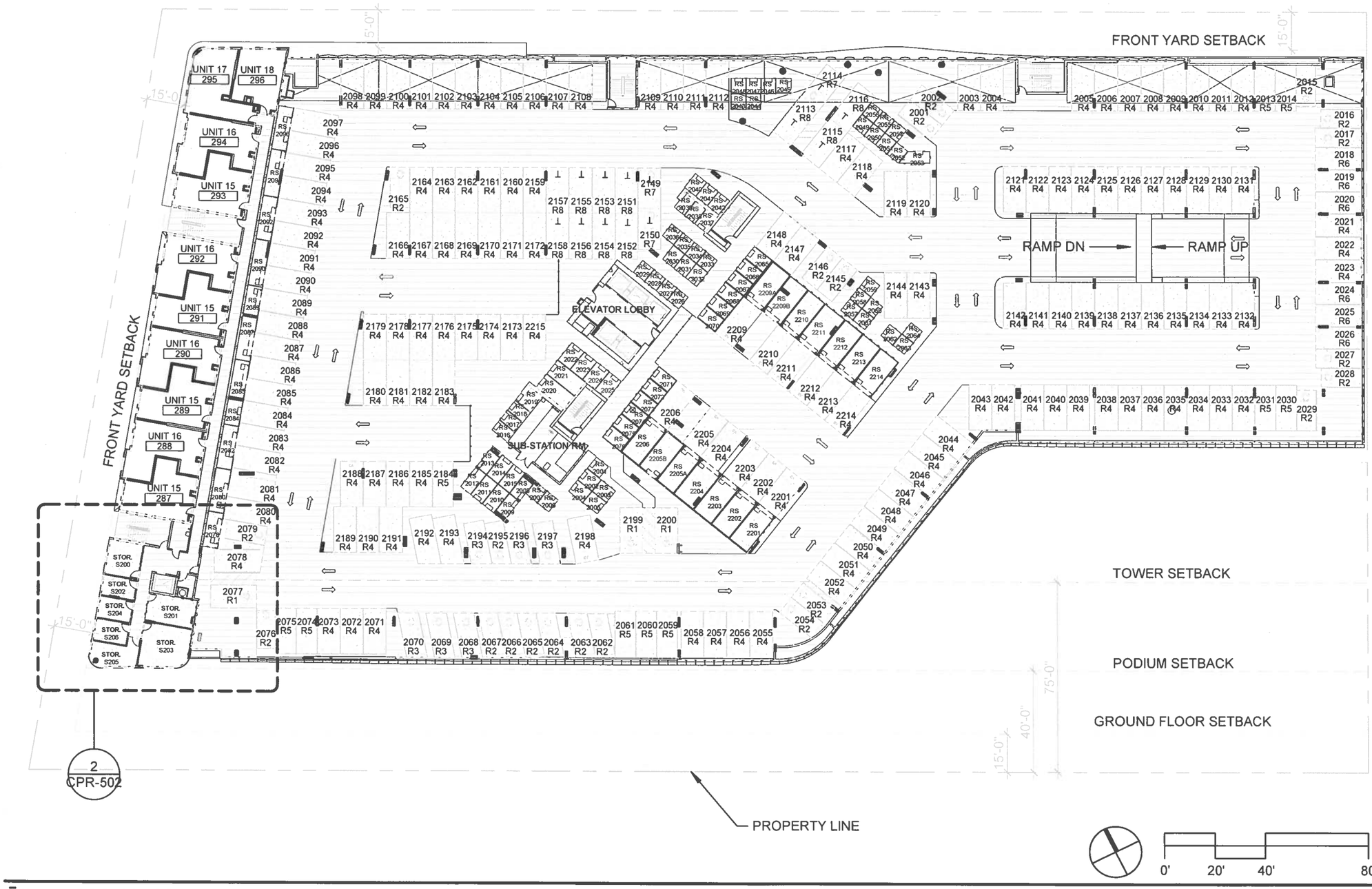

LEGEND

- RU: RESIDENTIAL UNIT (NO HATCH)
- RLCE: RESIDENTIAL LIMITED COMMON ELEMENT
- RULCE: RESIDENTIAL UNIT LIMITED COMMON ELEMENT
- CU: COMMERCIAL UNIT
- CLCE: COMMERCIAL LIMITED COMMON ELEMENT
- AACE: ALTERNATIVE ALLOCATION COMMON ELEMENT
- CE: COMMON ELEMENT

NOTE: RESIDENTIAL PARKING SPACES AND STORAGE LOCKERS AND ROOMS ARE RESIDENTIAL UNIT LIMITED COMMON ELEMENTS (RULCE) AS ASSIGNED AND SET FORTH IN THE DECLARATION.

PARKING LEGEND

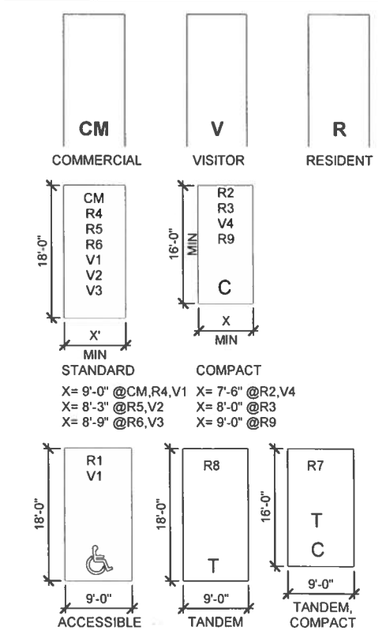

This Condominium Map, which includes this sheet, is intended to show: (1) a site plan for the project, depicting the location, layout, and access to a public road of all buildings included or anticipated to be included in the project, and depicting access for the units to a public road or to a common element leading to a public road; (2) elevations and floor plans of all buildings in the project; (3) the layout, location, boundaries, unit numbers, and dimensions of the units; (4) a parking plan for the project, showing the location, layout, and stall numbers of all parking stalls included in the project; (5) the layout, location, and numbers or other identifying information of the limited common elements; and (6) a description in sufficient detail to identify any land area that constitutes a limited common element required to be shown pursuant to Section 514B-33 of the Hawaii Revised Statutes. This Condominium Map is not intended and shall not be interpreted as creating any obligation to construct or install any improvements, amenities, or facilities that may be depicted herein, and no person may rely in any way on any other detail or other matter depicted herein. This Condominium Map shall not be deemed to contain any representation or warranty whatsoever.

Ālia at 888 Ala Moana
CPR-102 - OVERALL FLOOR PLAN - LEVEL 2

CONDOMINIUM MAP

02/14/2024
As indicated
21032.00

KOBAYASHI GROUP
WRNS STUDIO

LEGEND

- RU: RESIDENTIAL UNIT (NO HATCH)
- RLCE: RESIDENTIAL LIMITED COMMON ELEMENT
- RULCE: RESIDENTIAL UNIT LIMITED COMMON ELEMENT
- CU: COMMERCIAL UNIT
- CLCE: COMMERCIAL LIMITED COMMON ELEMENT
- AACE: ALTERNATIVE ALLOCATION COMMON ELEMENT
- CE: COMMON ELEMENT

NOTE: RESIDENTIAL PARKING SPACES AND STORAGE LOCKERS AND ROOMS ARE RESIDENTIAL UNIT LIMITED COMMON ELEMENTS (RULCE) AS ASSIGNED AND SET FORTH IN THE DECLARATION.

PARKING LEGEND

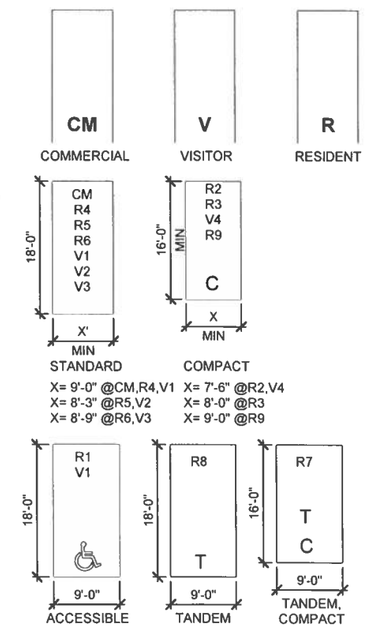

This Condominium Map, which includes this sheet, is intended to show: (1) a site plan for the project, depicting the location, layout, and access to a public road of all buildings included or anticipated to be included in the project, and depicting access for the units to a public road or to a common element leading to a public road; (2) elevations and floor plans of all buildings in the project; (3) the layout, location, boundaries, unit numbers, and dimensions of the units; (4) a parking plan for the project, showing the location, layout, and stall numbers of all parking stalls included in the project; (5) the layout, location, and numbers or other identifying information of the limited common elements; and (6) a description in sufficient detail to identify any land area that constitutes a limited common element required to be shown pursuant to Section 514B-33 of the Hawaii Revised Statutes. This Condominium Map is not intended and shall not be interpreted as creating any obligation to construct or install any improvements, amenities, or facilities that may be depicted herein, and no person may rely in any way on any other detail or other matter depicted herein. This Condominium Map shall not be deemed to contain any representation or warranty whatsoever.

Ālia at 888 Ala Moana
CPR-103 - OVERALL FLOOR PLAN - LEVEL 3

CONDOMINIUM MAP

02/14/2024
As indicated
21032.00

KOBAYASHI GROUP
WRNS STUDIO

LEGEND

- RU: RESIDENTIAL UNIT (NO HATCH)
- RLCE: RESIDENTIAL LIMITED COMMON ELEMENT
- RULCE: RESIDENTIAL UNIT LIMITED COMMON ELEMENT
- CU: COMMERCIAL UNIT
- CLCE: COMMERCIAL LIMITED COMMON ELEMENT
- AACE: ALTERNATIVE ALLOCATION COMMON ELEMENT
- CE: COMMON ELEMENT

NOTE: RESIDENTIAL PARKING SPACES AND STORAGE LOCKERS AND ROOMS ARE RESIDENTIAL UNIT LIMITED COMMON ELEMENTS (RULCE) AS ASSIGNED AND SET FORTH IN THE DECLARATION.

PARKING LEGEND

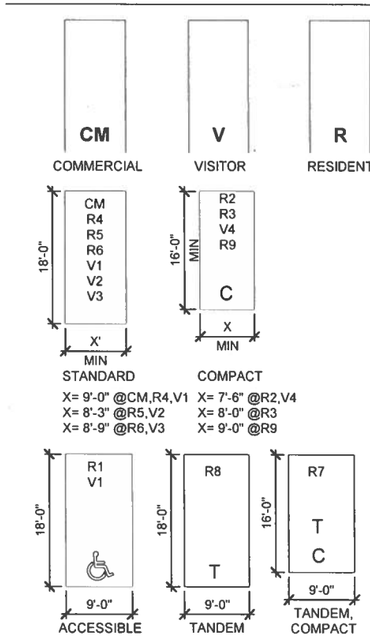

This Condominium Map, which includes this sheet, is intended to show: (1) a site plan for the project, depicting the location, layout, and access to a public road of all buildings included or anticipated to be included in the project, and depicting access for the units to a public road or to a common element leading to a public road; (2) elevations and floor plans of all buildings in the project; (3) the layout, location, boundaries, unit numbers, and dimensions of the units; (4) a parking plan for the project, showing the location, layout, and stall numbers of all parking stalls included in the project; (5) the layout, location, and numbers or other identifying information of the limited common elements; and (6) a description in sufficient detail to identify any land area that constitutes a limited common element required to be shown pursuant to Section 514B-33 of the Hawaii Revised Statutes. This Condominium Map is not intended and shall not be interpreted as creating any obligation to construct or install any improvements, amenities, or facilities that may be depicted herein, and no person may rely in any way on any other detail or other matter depicted herein. This Condominium Map shall not be deemed to contain any representation or warranty whatsoever.

Ālia at 888 Ala Moana
CPR-104 - OVERALL FLOOR PLAN - LEVEL 4

CONDOMINIUM MAP

02/14/2024
As indicated
21032.00

KOBAYASHI GROUP
WRNS STUDIO

LEGEND

- RU: RESIDENTIAL UNIT (NO HATCH)
- RLCE: RESIDENTIAL LIMITED COMMON ELEMENT
- RULCE: RESIDENTIAL UNIT LIMITED COMMON ELEMENT
- CU: COMMERCIAL UNIT
- CLCE: COMMERCIAL LIMITED COMMON ELEMENT
- AACE: ALTERNATIVE ALLOCATION COMMON ELEMENT
- CE: COMMON ELEMENT

NOTE: RESIDENTIAL PARKING SPACES AND STORAGE LOCKERS AND ROOMS ARE RESIDENTIAL UNIT LIMITED COMMON ELEMENTS (RULCE) AS ASSIGNED AND SET FORTH IN THE DECLARATION.

PARKING LEGEND

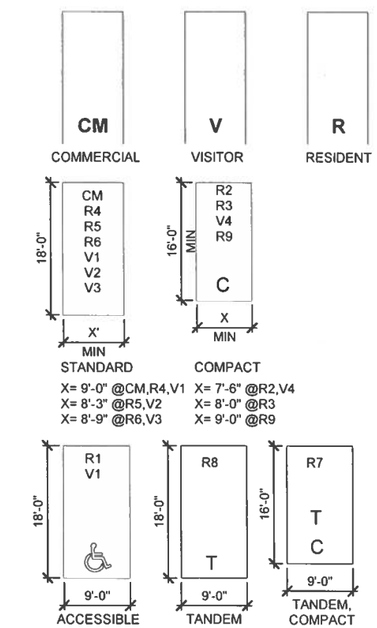

This Condominium Map, which includes this sheet, is intended to show: (1) a site plan for the project, depicting the location, layout, and access to a public road of all buildings included or anticipated to be included in the project, and depicting access for the units to a public road or to a common element leading to a public road; (2) elevations and floor plans of all buildings in the project; (3) the layout, location, boundaries, unit numbers, and dimensions of the units; (4) a parking plan for the project, showing the location, layout, and stall numbers of all parking stalls included in the project; (5) the layout, location, and numbers or other identifying information of the limited common elements; and (6) a description in sufficient detail to identify any land area that constitutes a limited common element required to be shown pursuant to Section 514B-33 of the Hawaii Revised Statutes. This Condominium Map is not intended and shall not be interpreted as creating any obligation to construct or install any improvements, amenities, or facilities that may be depicted herein, and no person may rely in any way on any other detail or other matter depicted herein. This Condominium Map shall not be deemed to contain any representation or warranty whatsoever.

0' 20' 40' 80'

Ālia at 888 Ala Moana
CPR-105 - OVERALL FLOOR PLAN - LEVEL 5

CONDOMINIUM MAP

02/14/2024
As indicated
21032.00

KOBAYASHI GROUP
WRNS STUDIO

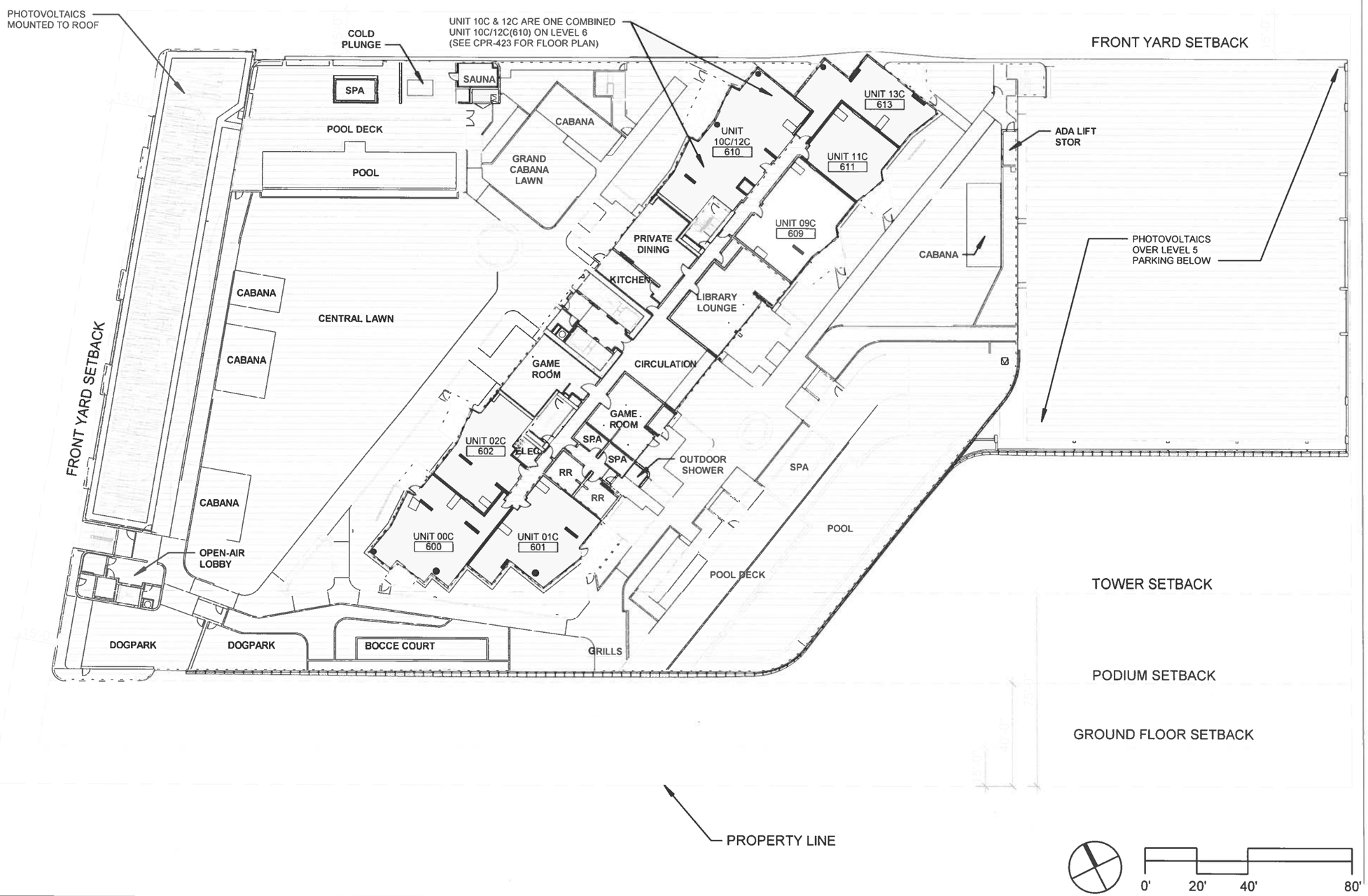

LEGEND

- RU: RESIDENTIAL UNIT (NO HATCH)
- RLCE: RESIDENTIAL LIMITED COMMON ELEMENT
- RULCE: RESIDENTIAL UNIT LIMITED COMMON ELEMENT
- CU: COMMERCIAL UNIT
- CLCE: COMMERCIAL LIMITED COMMON ELEMENT
- AACE: ALTERNATIVE ALLOCATION COMMON ELEMENT
- CE: COMMON ELEMENT

This Condominium Map, which includes this sheet, is intended to show: (1) a site plan for the project, depicting the location, layout, and access to a public road of all buildings included or anticipated to be included in the project, and depicting access for the units to a public road or to a common element leading to a public road; (2) elevations and floor plans of all buildings in the project; (3) the layout, location, boundaries, unit numbers, and dimensions of the units; (4) a parking plan for the project, showing the location, layout, and stall numbers of all parking stalls included in the project; (5) the layout, location, and numbers or other identifying information of the limited common elements; and (6) a description in sufficient detail to identify any land area that constitutes a limited common element required to be shown pursuant to Section 514B-33 of the Hawaii Revised Statutes. This Condominium Map is not intended and shall not be interpreted as creating any obligation to construct or install any improvements, amenities, or facilities that may be depicted herein, and no person may rely in any way on any other detail or other matter depicted herein. This Condominium Map shall not be deemed to contain any representation or warranty whatsoever.

Ālia at 888 Ala Moana
CPR-106 - OVERALL FLOOR PLAN - LEVEL 6

CONDOMINIUM MAP

02/14/2024
As indicated
21032.00

KOBAYASHI GROUP
WRNS STUDIO

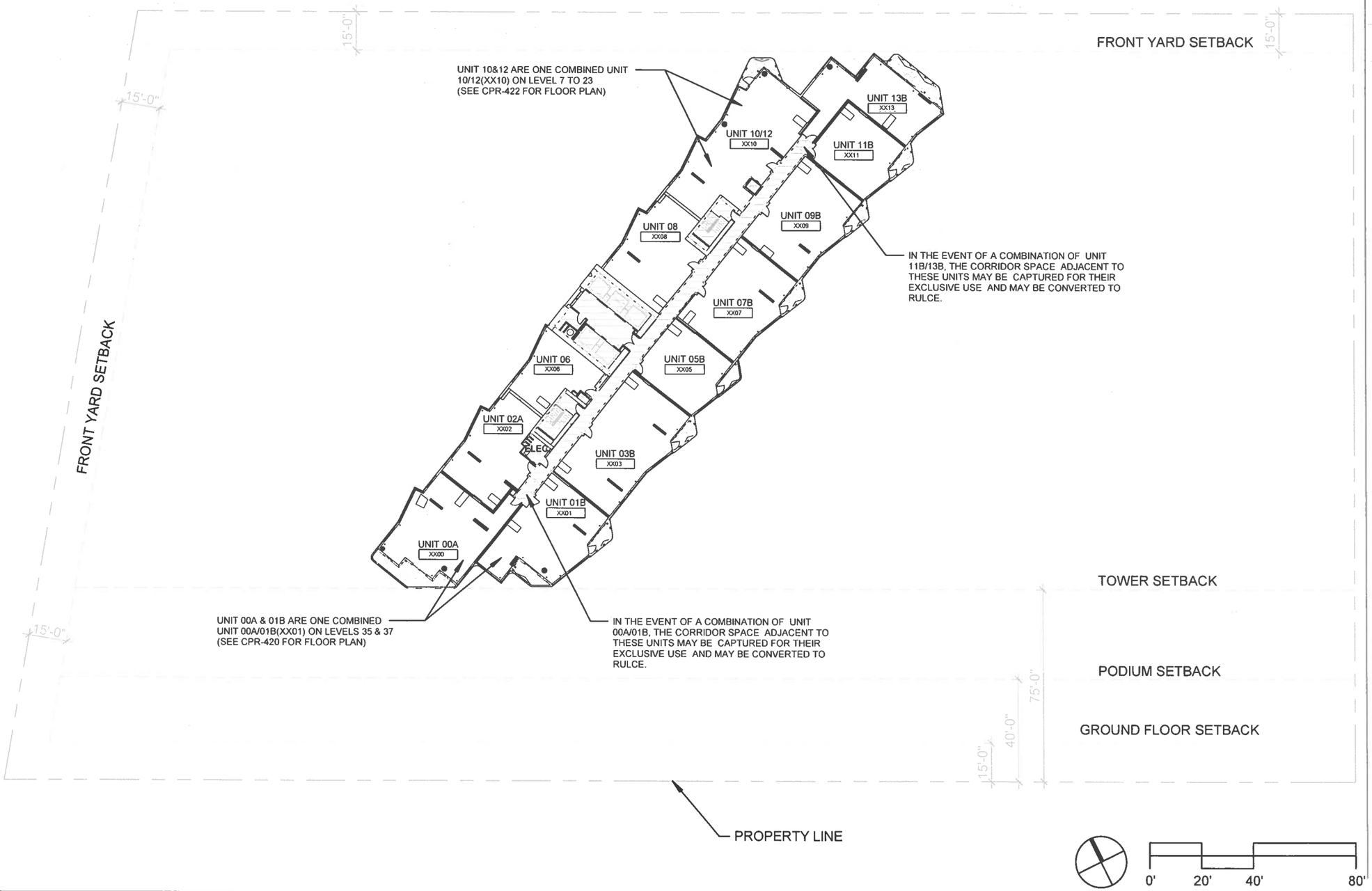

LEGEND

- RU: RESIDENTIAL UNIT (NO HATCH)
- RLCE: RESIDENTIAL LIMITED COMMON ELEMENT
- RULCE: RESIDENTIAL UNIT LIMITED COMMON ELEMENT
- CU: COMMERCIAL UNIT
- CLCE: COMMERCIAL LIMITED COMMON ELEMENT
- AACE: ALTERNATIVE ALLOCATION COMMON ELEMENT
- CE: COMMON ELEMENT

This Condominium Map, which includes this sheet, is intended to show: (1) a site plan for the project, depicting the location, layout, and access to a public road of all buildings included or anticipated to be included in the project, and depicting access for the units to a public road or to a common element leading to a public road; (2) elevations and floor plans of all buildings in the project; (3) the layout, location, boundaries, unit numbers, and dimensions of the units; (4) a parking plan for the project, showing the location, layout, and stall numbers of all parking stalls included in the project; (5) the layout, location, and numbers or other identifying information of the limited common elements; and (6) a description in sufficient detail to identify any land area that constitutes a limited common element required to be shown pursuant to Section 514B-33 of the Hawaii Revised Statutes. This Condominium Map is not intended and shall not be interpreted as creating any obligation to construct or install any improvements, amenities, or facilities that may be depicted herein, and no person may rely in any way on any other detail or other matter depicted herein. This Condominium Map shall not be deemed to contain any representation or warranty whatsoever.

Ālia at 888 Ala Moana
CPR-107 - OVERALL FLOOR PLAN - ODD LEVELS 7-37

CONDOMINIUM MAP

02/14/2024
As indicated
21032.00

KOBAYASHI GROUP
WRNS STUDIO

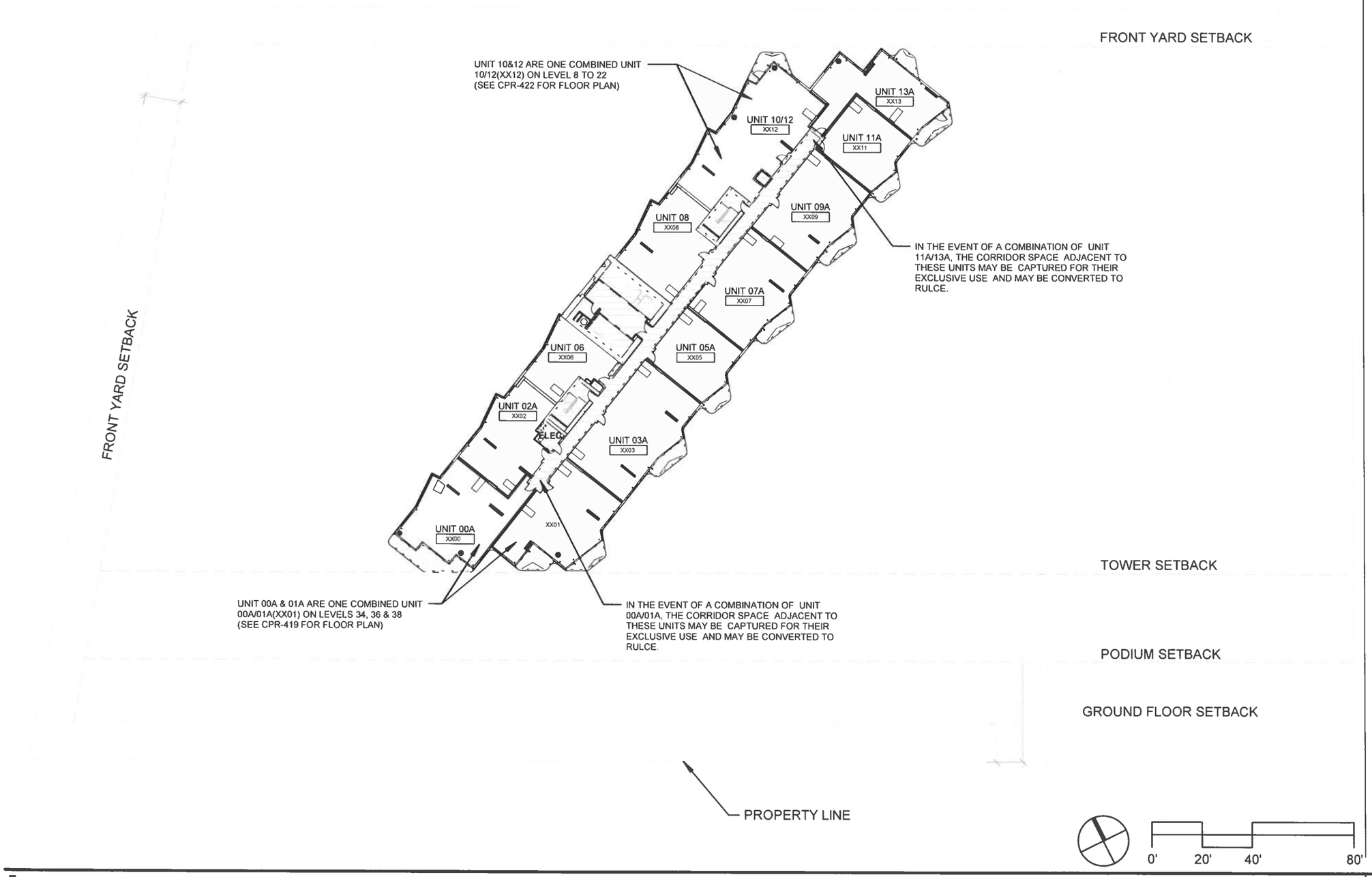

LEGEND

- RU: RESIDENTIAL UNIT (NO HATCH)
- RLCE: RESIDENTIAL LIMITED COMMON ELEMENT
- RULCE: RESIDENTIAL UNIT LIMITED COMMON ELEMENT
- CU: COMMERCIAL UNIT
- CLCE: COMMERCIAL LIMITED COMMON ELEMENT
- AACE: ALTERNATIVE ALLOCATION COMMON ELEMENT
- CE: COMMON ELEMENT

This Condominium Map, which includes this sheet, is intended to show: (1) a site plan for the project, depicting the location, layout, and access to a public road of all buildings included or anticipated to be included in the project, and depicting access for the units to a public road or to a common element leading to a public road; (2) elevations and floor plans of all buildings in the project; (3) the layout, location, boundaries, unit numbers, and dimensions of the units; (4) a parking plan for the project, showing the location, layout, and stall numbers of all parking stalls included in the project; (5) the layout, location, and numbers or other identifying information of the limited common elements; and (6) a description in sufficient detail to identify any land area that constitutes a limited common element required to be shown pursuant to Section 514B-33 of the Hawaii Revised Statutes. This Condominium Map is not intended and shall not be interpreted as creating any obligation to construct or install any improvements, amenities, or facilities that may be depicted herein, and no person may rely in any way on any other detail or other matter depicted herein. This Condominium Map shall not be deemed to contain any representation or warranty whatsoever.

Ālia at 888 Ala Moana
CPR-108 - OVERALL FLOOR PLAN - EVEN LEVELS 8-38

CONDOMINIUM MAP

02/14/2024
As indicated
21032.00

KOBAYASHI GROUP
WRNS STUDIO

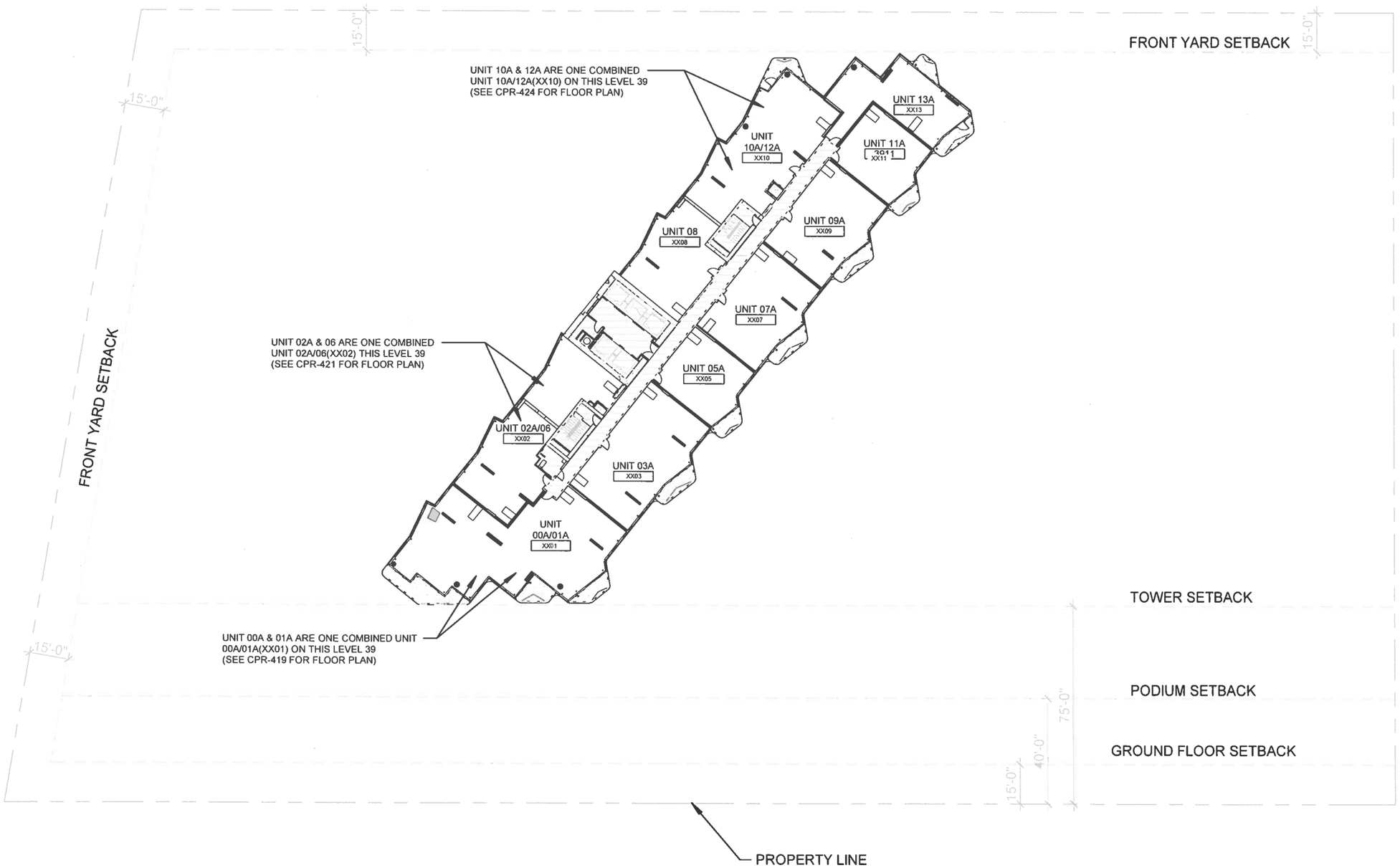

LEGEND

- RU: RESIDENTIAL UNIT (NO HATCH)
- RLCE: RESIDENTIAL LIMITED COMMON ELEMENT
- RULCE: RESIDENTIAL UNIT LIMITED COMMON ELEMENT
- CU: COMMERCIAL UNIT
- CLCE: COMMERCIAL LIMITED COMMON ELEMENT
- AACE: ALTERNATIVE ALLOCATION COMMON ELEMENT
- CE: COMMON ELEMENT

This Condominium Map, which includes this sheet, is intended to show: (1) a site plan for the project, depicting the location, layout, and access to a public road of all buildings included or anticipated to be included in the project, and depicting access for the units to a public road or to a common element leading to a public road; (2) elevations and floor plans of all buildings in the project; (3) the layout, location, boundaries, unit numbers, and dimensions of the units; (4) a parking plan for the project, showing the location, layout, and stall numbers of all parking stalls included in the project; (5) the layout, location, and numbers or other identifying information of the limited common elements; and (6) a description in sufficient detail to identify any land area that constitutes a limited common element required to be shown pursuant to Section 514B-33 of the Hawaii Revised Statutes. This Condominium Map is not intended and shall not be interpreted as creating any obligation to construct or install any improvements, amenities, or facilities that may be depicted herein, and no person may rely in any way on any other detail or other matter depicted herein. This Condominium Map shall not be deemed to contain any representation or warranty whatsoever.

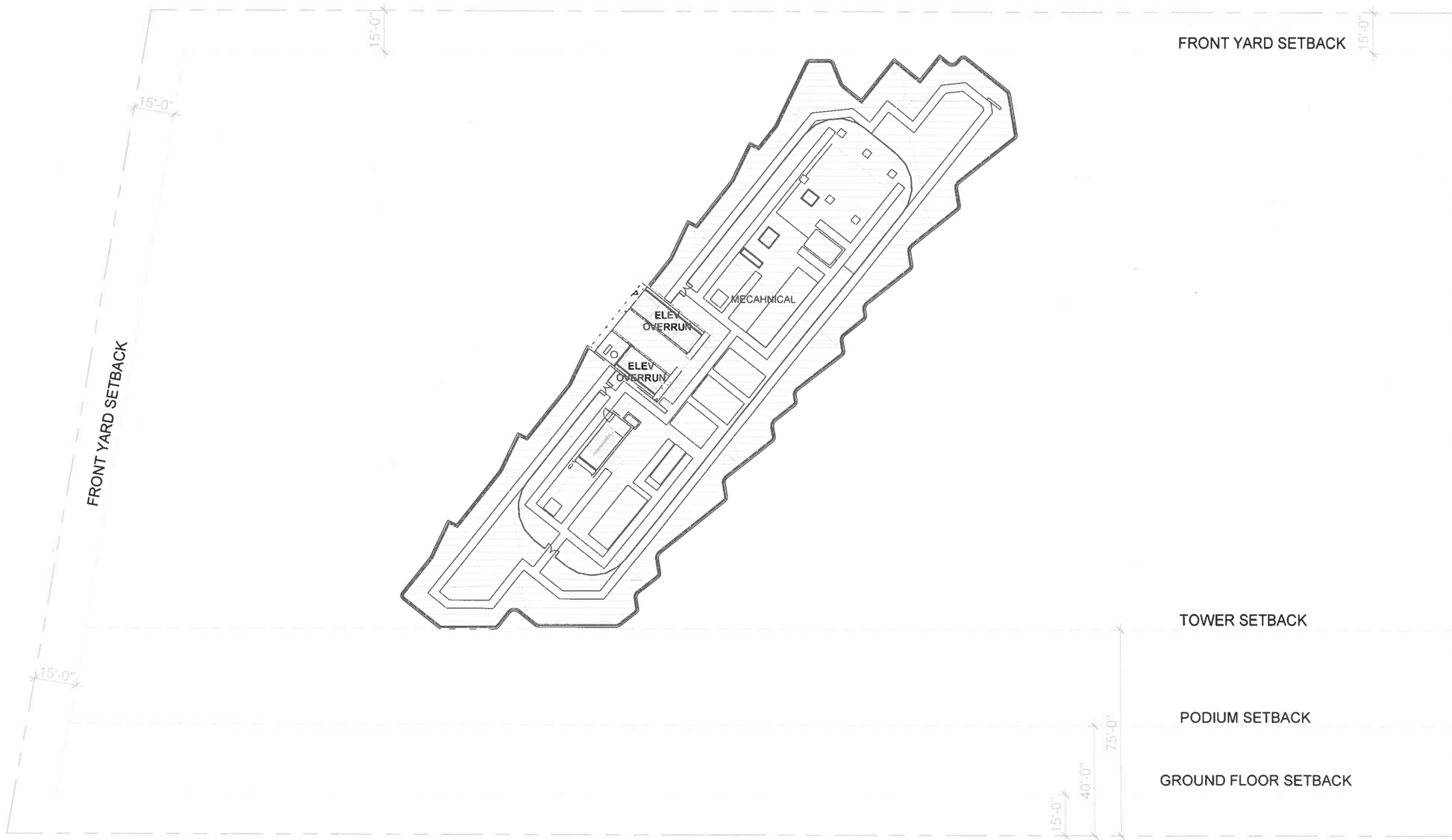

LEGEND

- RU: RESIDENTIAL UNIT (NO HATCH)
- RLCE: RESIDENTIAL LIMITED COMMON ELEMENT
- RULCE: RESIDENTIAL UNIT LIMITED COMMON ELEMENT
- CU: COMMERCIAL UNIT
- CLCE: COMMERCIAL LIMITED COMMON ELEMENT
- AACE: ALTERNATIVE ALLOCATION COMMON ELEMENT
- CE: COMMON ELEMENT

0' 20' 40' 80'

This Condominium Map, which includes this sheet, is intended to show: (1) a site plan for the project, depicting the location, layout, and access to a public road of all buildings included or anticipated to be included in the project, and depicting access for the units to a public road or to a common element leading to a public road; (2) elevations and floor plans of all buildings in the project; (3) the layout, location, boundaries, unit numbers, and dimensions of the units; (4) a parking plan for the project, showing the location, layout, and stall numbers of all parking stalls included in the project; (5) the layout, location, and numbers or other identifying information of the limited common elements; and (6) a description in sufficient detail to identify any land area that constitutes a limited common element required to be shown pursuant to Section 514B-33 of the Hawaii Revised Statutes. This Condominium Map is not intended and shall not be interpreted as creating any obligation to construct or install any improvements, amenities, or facilities that may be depicted herein, and no person may rely in any way on any other detail or other matter depicted herein. This Condominium Map shall not be deemed to contain any representation or warranty whatsoever.

Ālia at 888 Ala Moana
CPR-110 - OVERALL FLOOR PLAN - ROOF LEVEL

CONDOMINIUM MAP

02/14/2024
As indicated
21032.00

KOBAYASHI GROUP
WRNS STUDIO

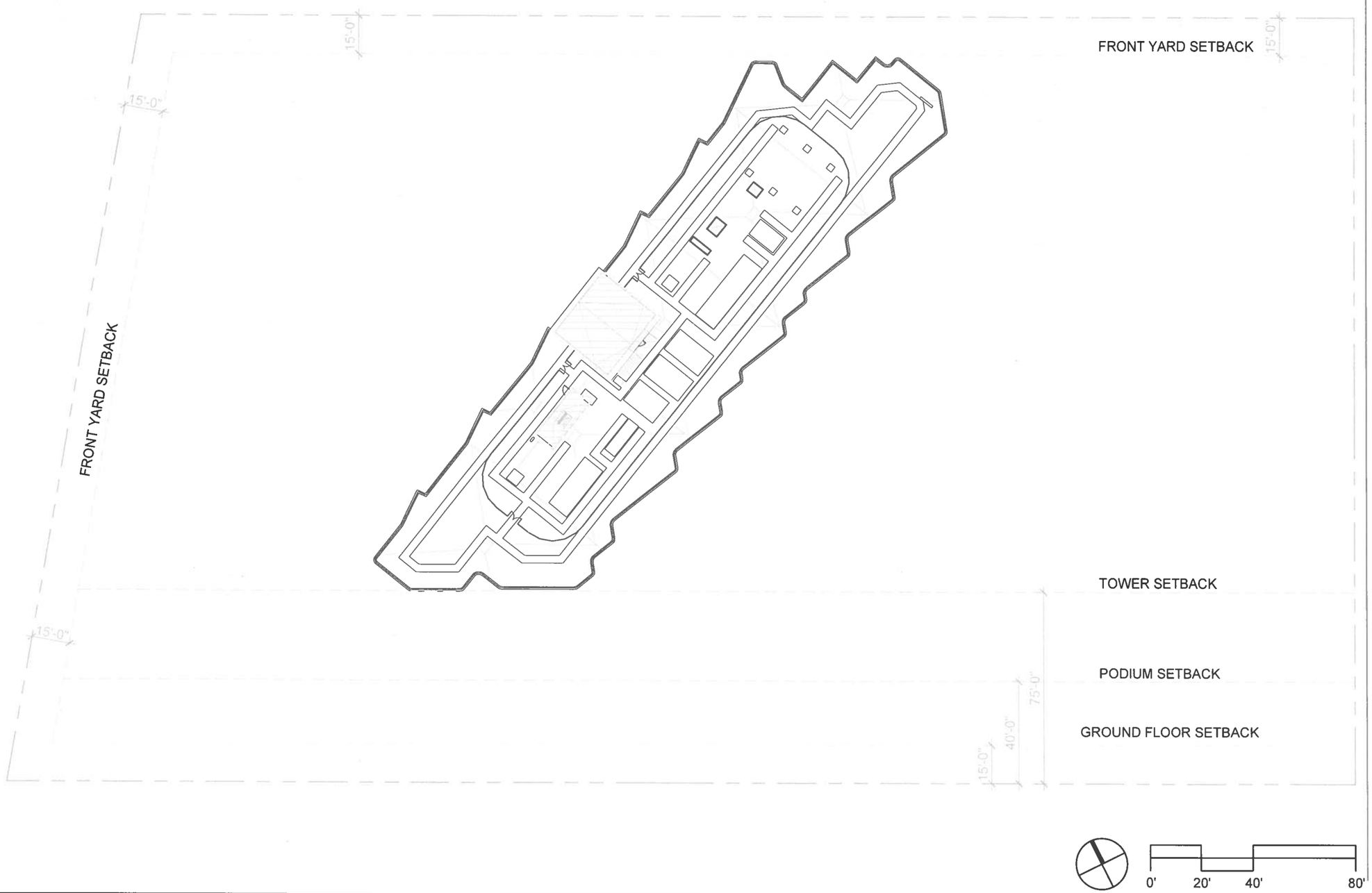

LEGEND

- RU: RESIDENTIAL UNIT (NO HATCH)
- RLCE: RESIDENTIAL LIMITED COMMON ELEMENT
- RULCE: RESIDENTIAL UNIT LIMITED COMMON ELEMENT
- CU: COMMERCIAL UNIT
- CLCE: COMMERCIAL LIMITED COMMON ELEMENT
- AACE: ALTERNATIVE ALLOCATION COMMON ELEMENT
- CE: COMMON ELEMENT

This Condominium Map, which includes this sheet, is intended to show: (1) a site plan for the project, depicting the location, layout, and access to a public road of all buildings included or anticipated to be included in the project, and depicting access for the units to a public road or to a common element leading to a public road; (2) elevations and floor plans of all buildings in the project; (3) the layout, location, boundaries, unit numbers, and dimensions of the units; (4) a parking plan for the project, showing the location, layout, and stall numbers of all parking stalls included in the project; (5) the layout, location, and numbers or other identifying information of the limited common elements; and (6) a description in sufficient detail to identify any land area that constitutes a limited common element required to be shown pursuant to Section 514B-33 of the Hawaii Revised Statutes. This Condominium Map is not intended and shall not be interpreted as creating any obligation to construct or install any improvements, amenities, or facilities that may be depicted herein, and no person may rely in any way on any other detail or other matter depicted herein. This Condominium Map shall not be deemed to contain any representation or warranty whatsoever.

Ālia at 888 Ala Moana

CONDOMINIUM MAP

CPR-111 - OVERALL FLOOR PLAN - MECHANICAL PENTHOUSE ROOF

02/14/2024
As indicated
21032.00

KOBAYASHI GROUP
WRNS STUDIO

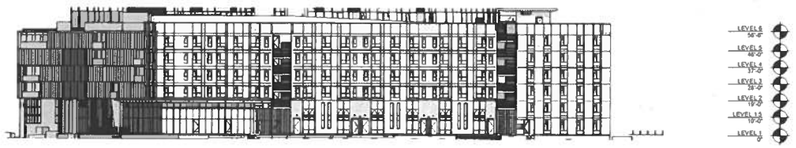

PODIUM WEST ELEVATION - KOULA ST

1" = 80'-0"

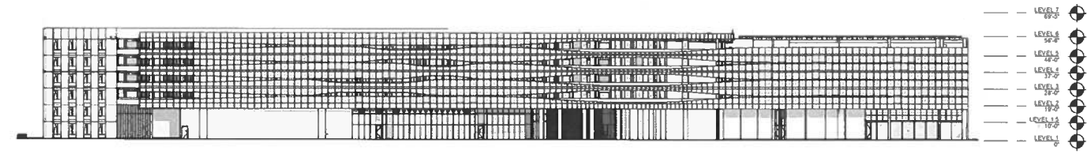

PODIUM SOUTH ELEVATION - ALA MOANA BLVD

1" = 80'-0"



DIAMOND HEAD ELEVATION

1" = 80'-0"



MAKAI ELEVATION

1" = 80'-0"

This Condominium Map, which includes this sheet, is intended to show: (1) a site plan for the project, depicting the location, layout, and access to a public road of all buildings included or anticipated to be included in the project, and depicting access for the units to a public road or to a common element leading to a public road; (2) elevations and floor plans of all buildings in the project; (3) the layout, location, boundaries, unit numbers, and dimensions of the units; (4) a parking plan for the project, showing the location, layout, and stall numbers of all parking stalls included in the project; (5) the layout, location, and numbers or other identifying information of the limited common elements; and (6) a description in sufficient detail to identify any land area that constitutes a limited common element required to be shown pursuant to Section 514B-33 of the Hawaii Revised Statutes. This Condominium Map is not intended and shall not be interpreted as creating any obligation to construct or install any improvements, amenities, or facilities that may be depicted herein, and no person may rely in any way on any other detail or other matter depicted herein. This Condominium Map shall not be deemed to contain any representation or warranty whatsoever.

PODIUM NORTH ELEVATION - AUAHI ST

1" = 80'-0"

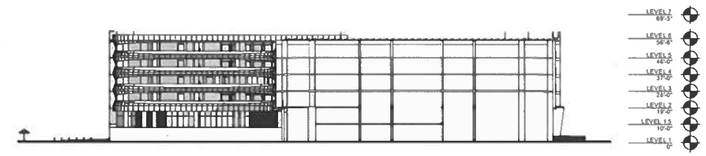

PODIUM EAST ELEVATION

1" = 80'-0"

EWA ELEVATION

1" = 80'-0"



MAUKA ELEVATION

1" = 80'-0"

This Condominium Map, which includes this sheet, is intended to show: (1) a site plan for the project, depicting the location, layout, and access to a public road of all buildings included or anticipated to be included in the project, and depicting access for the units to a public road or to a common element leading to a public road; (2) elevations and floor plans of all buildings in the project; (3) the layout, location, boundaries, unit numbers, and dimensions of the units; (4) a parking plan for the project, showing the location, layout, and stall numbers of all parking stalls included in the project; (5) the layout, location, and numbers or other identifying information of the limited common elements; and (6) a description in sufficient detail to identify any land area that constitutes a limited common element required to be shown pursuant to Section 514B-33 of the Hawaii Revised Statutes. This Condominium Map is not intended and shall not be interpreted as creating any obligation to construct or install any improvements, amenities, or facilities that may be depicted herein, and no person may rely in any way on any other detail or other matter depicted herein. This Condominium Map shall not be deemed to contain any representation or warranty whatsoever.

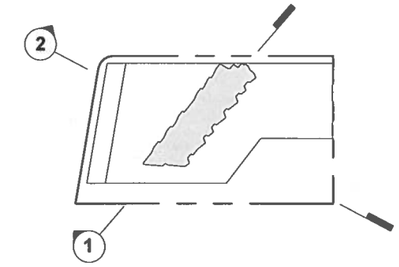



BUILDING SECTION 1

1" = 80'-0"

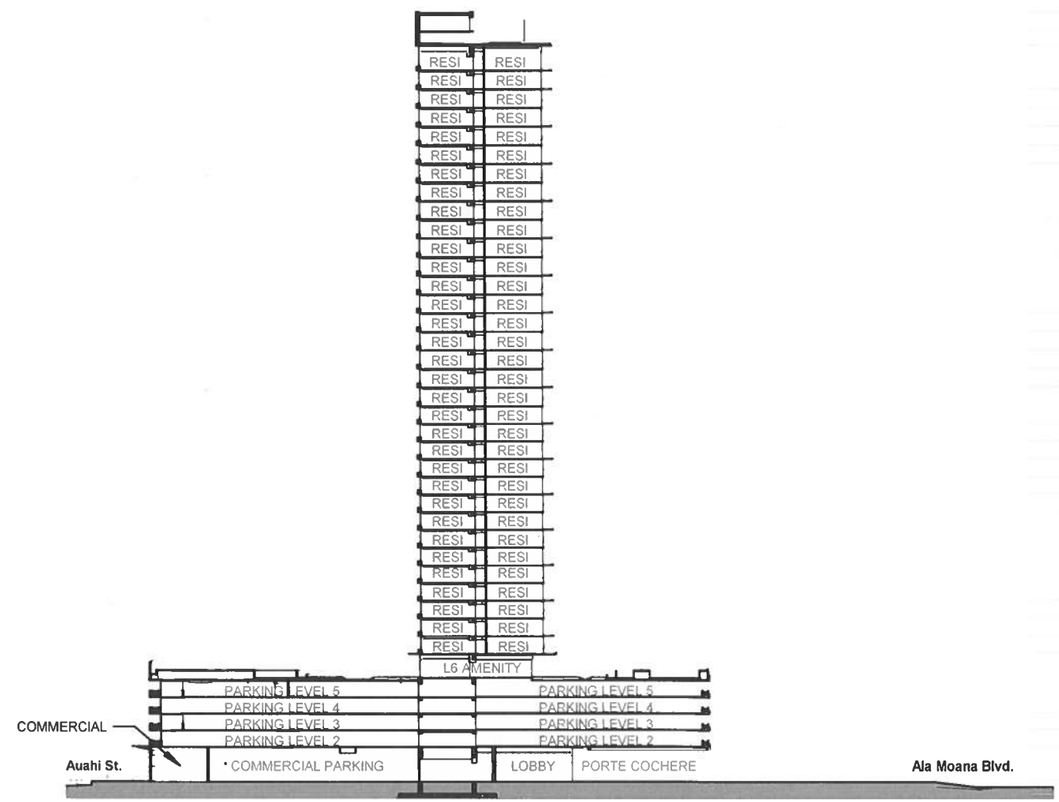

BUILDING SECTION 2

1" = 80'-0"

This Condominium Map, which includes this sheet, is intended to show: (1) a site plan for the project, depicting the location, layout, and access to a public road of all buildings included or anticipated to be included in the project, and depicting access for the units to a public road or to a common element leading to a public road; (2) elevations and floor plans of all buildings in the project; (3) the layout, location, boundaries, unit numbers, and dimensions of the units; (4) a parking plan for the project, showing the location, layout, and stall numbers of all parking stalls included in the project; (5) the layout, location, and numbers or other identifying information of the limited common elements; and (6) a description in sufficient detail to identify any land area that constitutes a limited common element required to be shown pursuant to Section 514B-33 of the Hawaii Revised Statutes. This Condominium Map is not intended and shall not be interpreted as creating any obligation to construct or install any improvements, amenities, or facilities that may be depicted herein, and no person may rely in any way on any other detail or other matter depicted herein. This Condominium Map shall not be deemed to contain any representation or warranty whatsoever.

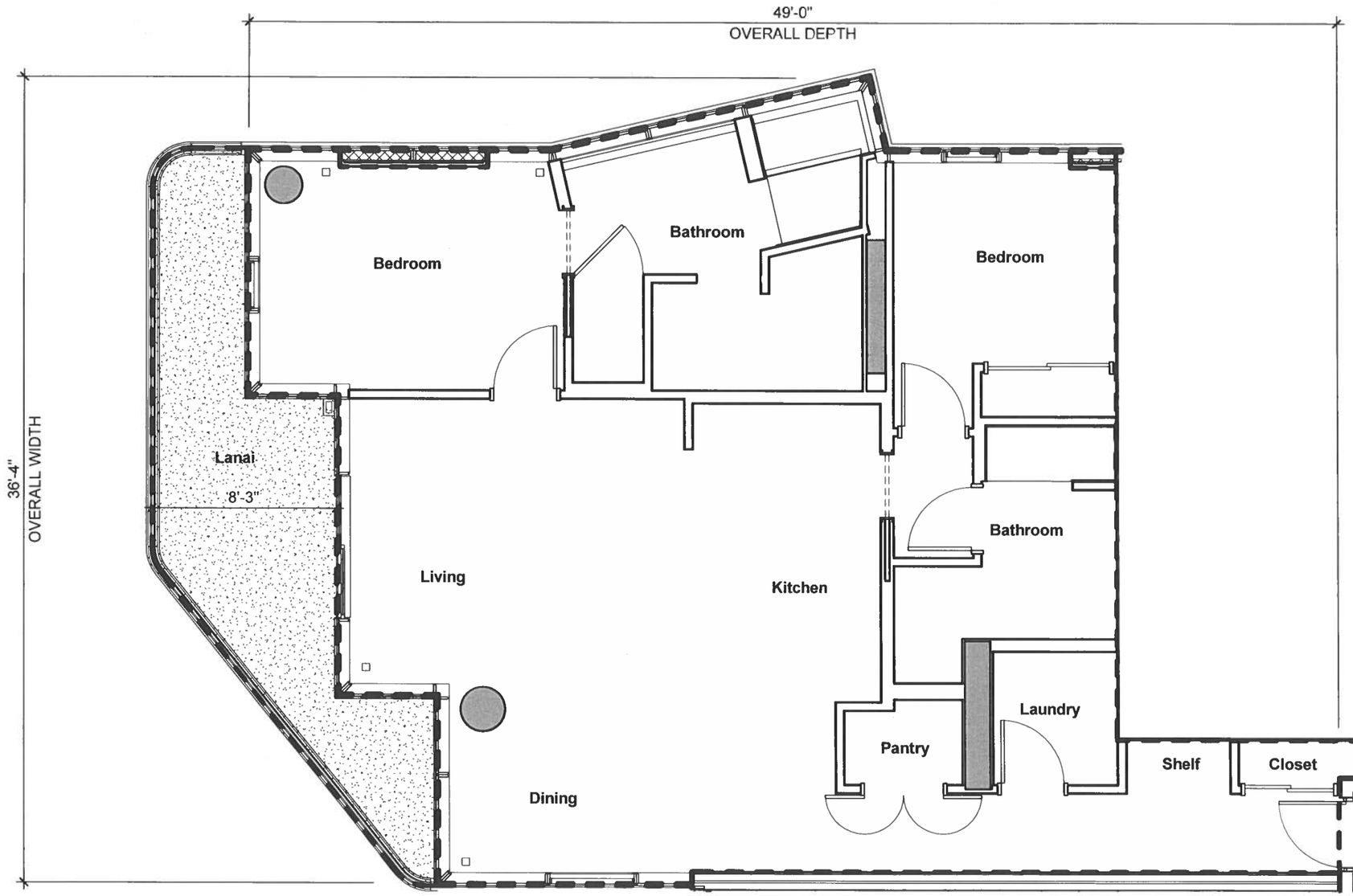

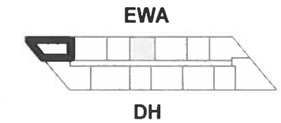

00A

2 Bedroom / 2 Bath

NET LIVING AREA: 1,235 SF

LANAI AREA: 184 SF

UNIT NUMBERS:

700,800, 900, 1000, 1100, 1200, 1300, 1400, 1500, 1600, 1700, 1800, 1900, 2000, 2100, 2200, 2300, 2400, 2500, 2600, 2700, 2800, 2900, 3000, 3100, 3200, 3300

LEGEND

RU: RESIDENTIAL UNIT (NO HATCH)

RLCE: RESIDENTIAL LIMITED COMMON ELEMENT

RULCE: RESIDENTIAL UNIT LIMITED COMMON ELEMENT

CU: COMMERCIAL UNIT

CLCE: COMMERCIAL LIMITED COMMON ELEMENT

AACE: ALTERNATIVE ALLOCATION COMMON ELEMENT

CE: COMMON ELEMENT

This Condominium Map, which includes this sheet, is intended to show: (1) a site plan for the project, depicting the location, layout, and access to a public road of all buildings included or anticipated to be included in the project, and depicting access for the units to a public road or to a common element leading to a public road; (2) elevations and floor plans of all buildings in the project; (3) the layout, location, boundaries, unit numbers, and dimensions of the units; (4) a parking plan for the project, showing the location, layout, and stall numbers of all parking stalls included in the project; (5) the layout, location, and numbers or other identifying information of the limited common elements; and (6) a description in sufficient detail to identify any land area that constitutes a limited common element required to be shown pursuant to Section 514B-33 of the Hawaii Revised Statutes. This Condominium Map is not intended and shall not be interpreted as creating any obligation to construct or install any improvements, amenities, or facilities that may be depicted herein, and no person may rely in any way on any other detail or other matter depicted herein. This Condominium Map shall not be deemed to contain any representation or warranty whatsoever.

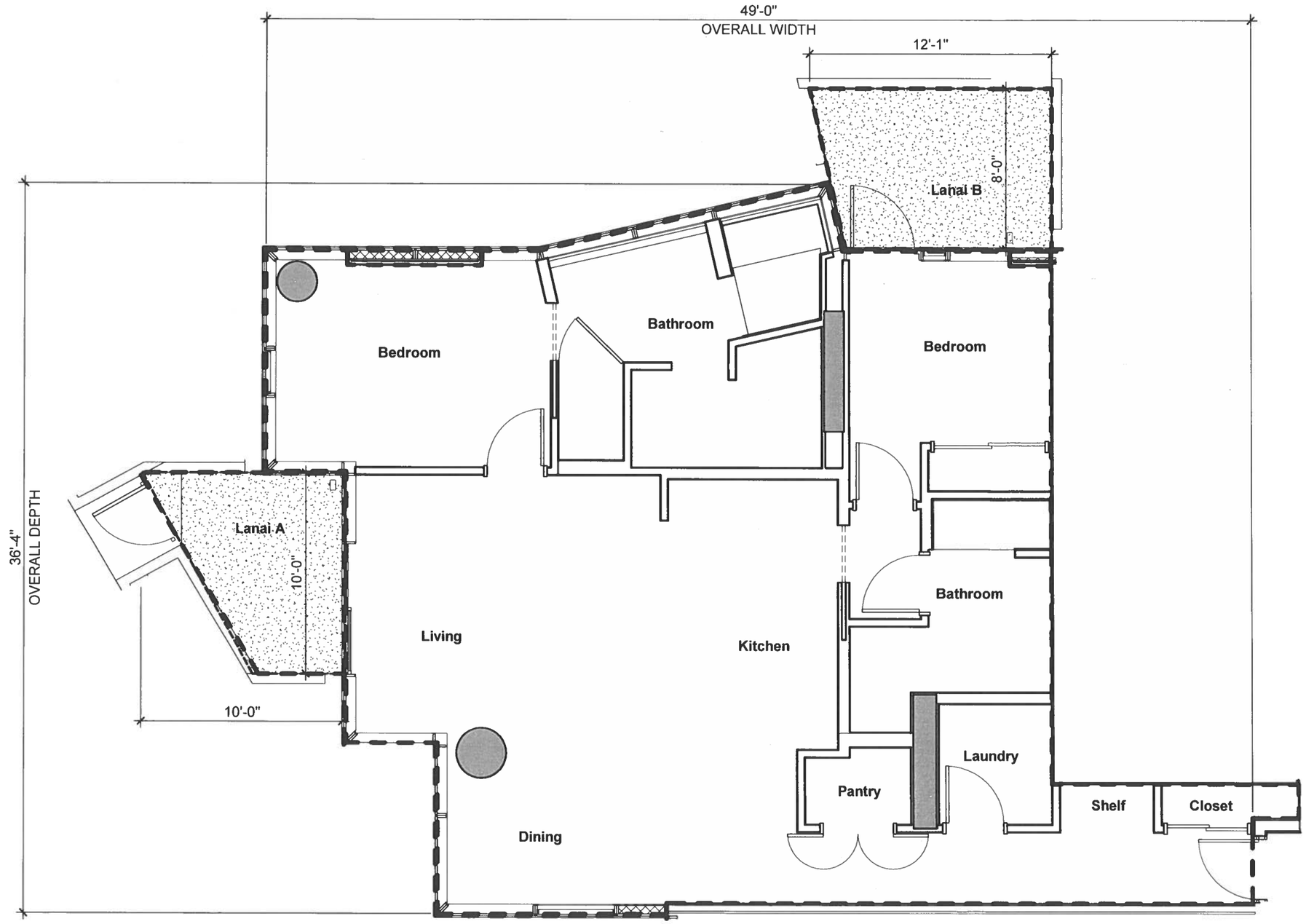

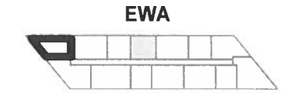

00C

2 Bedroom / 2 Bath

NET LIVING AREA: 1,235 SF
LANAI AREA A: 72 SF
LANAI AREA B: 89 SF

UNIT NUMBERS:

600

LEGEND

- RU: RESIDENTIAL UNIT (NO HATCH)
- RLCE: RESIDENTIAL LIMITED COMMON ELEMENT
- RULCE: RESIDENTIAL UNIT LIMITED COMMON ELEMENT
- CU: COMMERCIAL UNIT
- CLCE: COMMERCIAL LIMITED COMMON ELEMENT
- AACE: ALTERNATIVE ALLOCATION COMMON ELEMENT
- CE: COMMON ELEMENT

This Condominium Map, which includes this sheet, is intended to show: (1) a site plan for the project, depicting the location, layout, and access to a public road of all buildings included or anticipated to be included in the project, and depicting access for the units to a public road or to a common element leading to a public road; (2) elevations and floor plans of all buildings in the project; (3) the layout, location, boundaries, unit numbers, and dimensions of the units; (4) a parking plan for the project, showing the location, layout, and stall numbers of all parking stalls included in the project; (5) the layout, location, and numbers or other identifying information of the limited common elements; and (6) a description in sufficient detail to identify any land area that constitutes a limited common element required to be shown pursuant to Section 514B-33 of the Hawaii Revised Statutes. This Condominium Map is not intended and shall not be interpreted as creating any obligation to construct or install any improvements, amenities, or facilities that may be depicted herein, and no person may rely in any way on any other detail or other matter depicted herein. This Condominium Map shall not be deemed to contain any representation or warranty whatsoever.

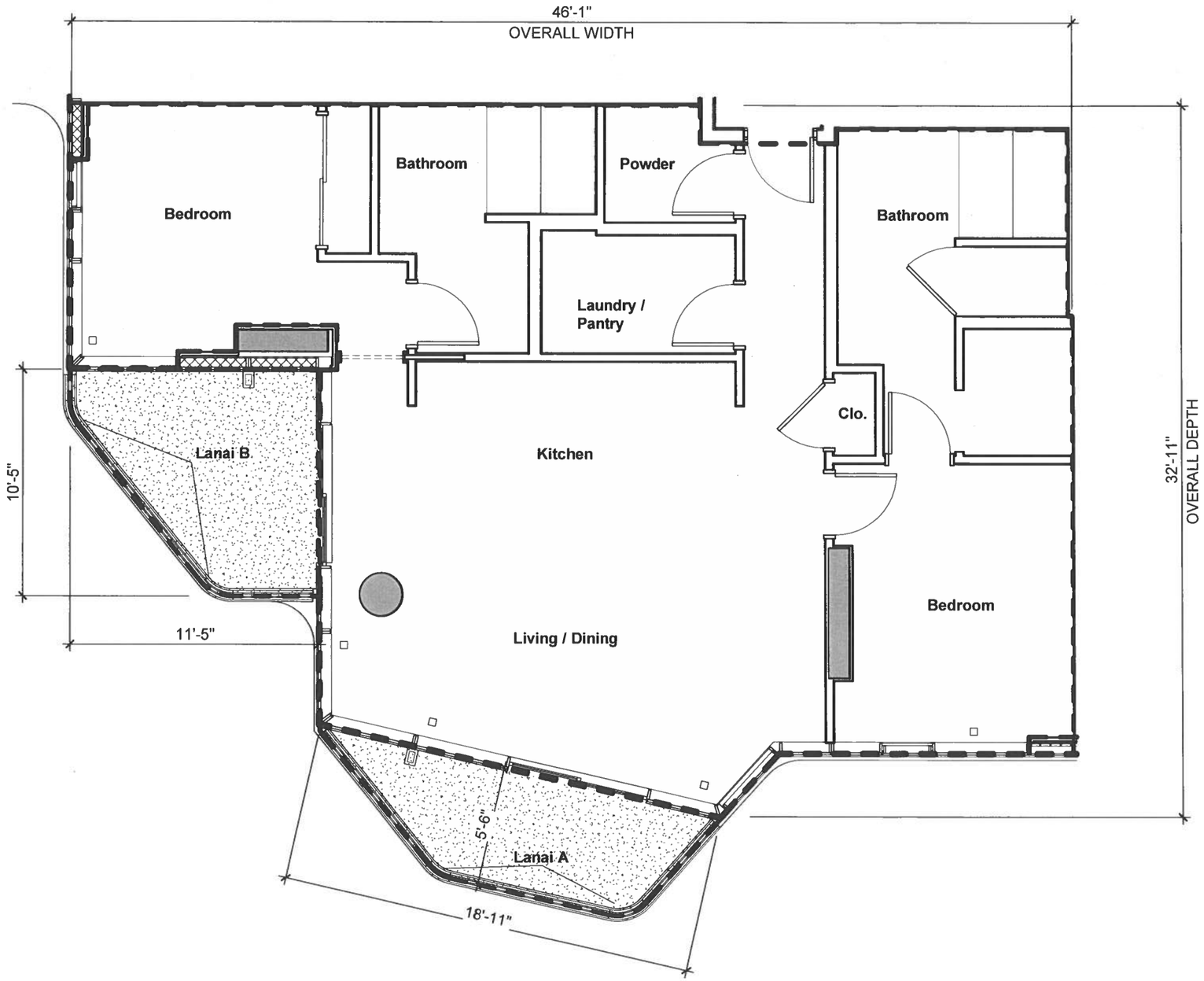

EWA

DH

01A

2 Bedroom / 2.5 Bath

NET LIVING AREA: 1,148 SF

LANAI AREA A: 72 SF

LANAI AREA B: 92 SF

UNIT NUMBERS:

801, 1001, 1201, 1401, 1601, 1801, 2001, 2201, 2401, 2601, 2801, 3001, 3201

LEGEND

RU: RESIDENTIAL UNIT (NO HATCH)

RLCE: RESIDENTIAL LIMITED COMMON ELEMENT

RULCE: RESIDENTIAL UNIT LIMITED COMMON ELEMENT

CU: COMMERCIAL UNIT

CLCE: COMMERCIAL LIMITED COMMON ELEMENT

AACE: ALTERNATIVE ALLOCATION COMMON ELEMENT

CE: COMMON ELEMENT

This Condominium Map, which includes this sheet, is intended to show: (1) a site plan for the project, depicting the location, layout, and access to a public road of all buildings included or anticipated to be included in the project, and depicting access for the units to a public road or to a common element leading to a public road; (2) elevations and floor plans of all buildings in the project; (3) the layout, location, boundaries, unit numbers, and dimensions of the units; (4) a parking plan for the project, showing the location, layout, and stall numbers of all parking stalls included in the project; (5) the layout, location, and numbers or other identifying information of the limited common elements; and (6) a description in sufficient detail to identify any land area that constitutes a limited common element required to be shown pursuant to Section 514B-33 of the Hawaii Revised Statutes. This Condominium Map is not intended and shall not be interpreted as creating any obligation to construct or install any improvements, amenities, or facilities that may be depicted herein, and no person may rely in any way on any other detail or other matter depicted herein. This Condominium Map shall not be deemed to contain any representation or warranty whatsoever.

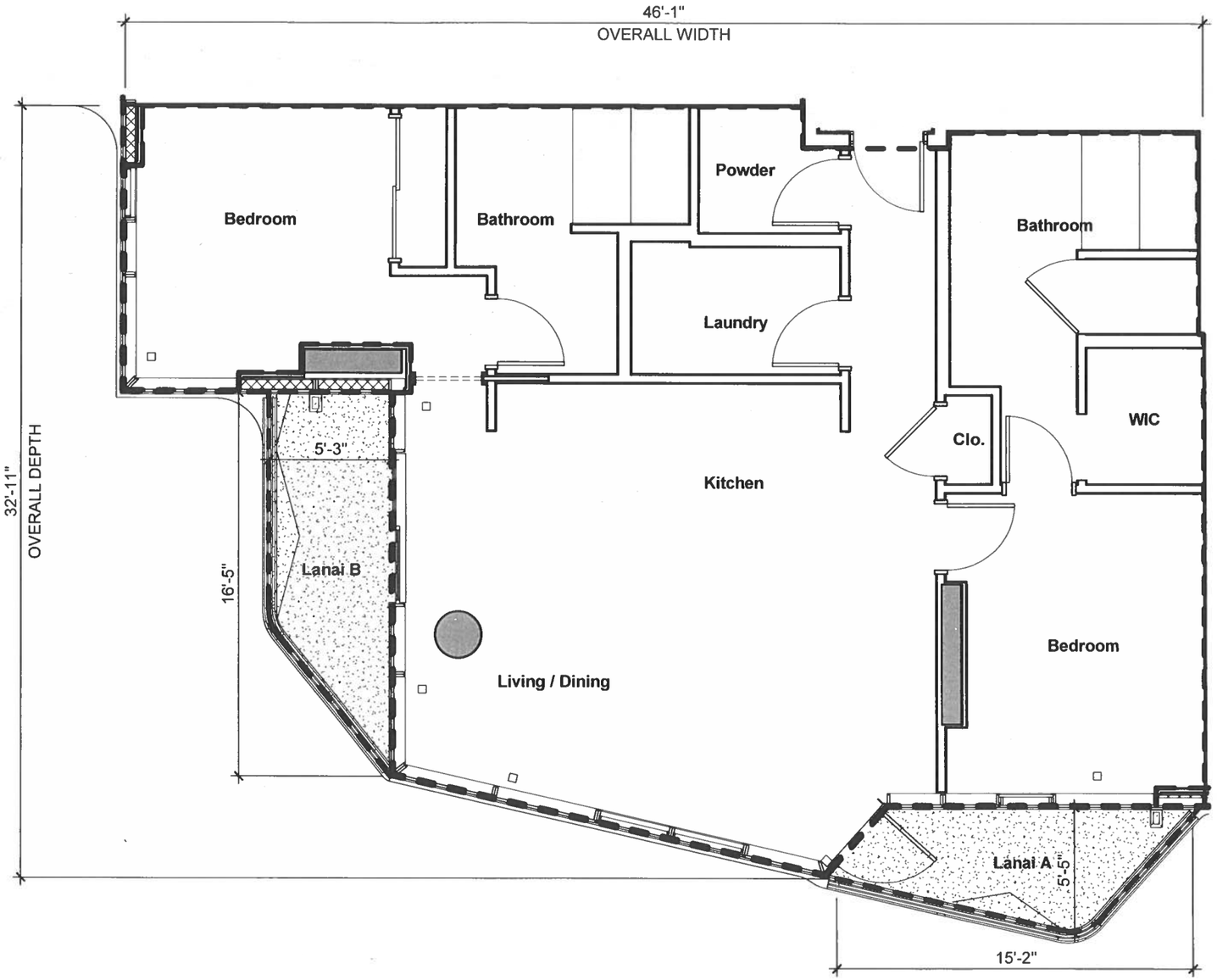

EWA

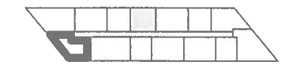

DH

01B

2 Bedroom / 2.5 Bath

NET LIVING AREA:	1,148 SF
LANAI AREA A:	58 SF
LANAI AREA B:	69 SF

UNIT NUMBERS:

701, 901, 1101, 1301, 1501, 1701, 1901, 2101, 2301, 2501, 2701, 2901, 3101, 3301

LEGEND

RU: RESIDENTIAL UNIT (NO HATCH)

RLCE: RESIDENTIAL LIMITED COMMON ELEMENT

RULCE: RESIDENTIAL UNIT LIMITED COMMON ELEMENT

CU: COMMERCIAL UNIT

CLCE: COMMERCIAL LIMITED COMMON ELEMENT

AACE: ALTERNATIVE ALLOCATION COMMON ELEMENT

CE: COMMON ELEMENT

This Condominium Map, which includes this sheet, is intended to show: (1) a site plan for the project, depicting the location, layout, and access to a public road of all buildings included or anticipated to be included in the project, and depicting access for the units to a public road or to a common element leading to a public road; (2) elevations and floor plans of all buildings in the project; (3) the layout, location, boundaries, unit numbers, and dimensions of the units; (4) a parking plan for the project, showing the location, layout, and stall numbers of all parking stalls included in the project; (5) the layout, location, and numbers or other identifying information of the limited common elements; and (6) a description in sufficient detail to identify any land area that constitutes a limited common element required to be shown pursuant to Section 514B-33 of the Hawaii Revised Statutes. This Condominium Map is not intended and shall not be interpreted as creating any obligation to construct or install any improvements, amenities, or facilities that may be depicted herein, and no person may rely in any way on any other detail or other matter depicted herein. This Condominium Map shall not be deemed to contain any representation or warranty whatsoever.

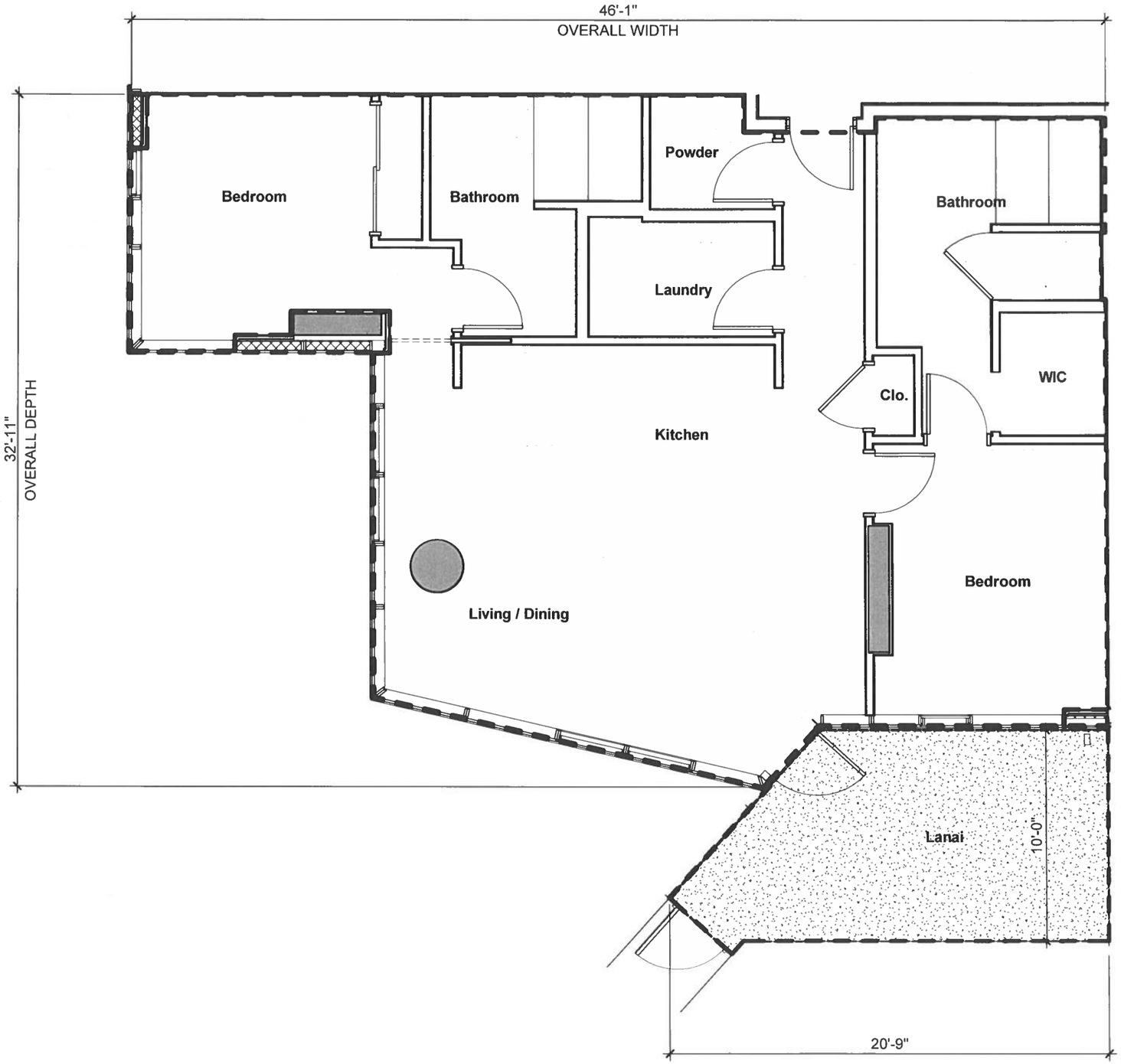

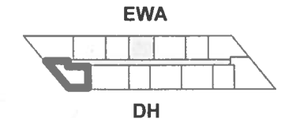

01C

2 Bedroom / 2.5 Bath

NET LIVING AREA: 1,148 SF
LANAI AREA: 179 SF

UNIT NUMBERS:

601

LEGEND

- RU: RESIDENTIAL UNIT (NO HATCH)
- RLCE: RESIDENTIAL LIMITED COMMON ELEMENT
- RULCE: RESIDENTIAL UNIT LIMITED COMMON ELEMENT
- CU: COMMERCIAL UNIT
- CLCE: COMMERCIAL LIMITED COMMON ELEMENT
- AACE: ALTERNATIVE ALLOCATION COMMON ELEMENT
- CE: COMMON ELEMENT

This Condominium Map, which includes this sheet, is intended to show: (1) a site plan for the project, depicting the location, layout, and access to a public road of all buildings included or anticipated to be included in the project, and depicting access for the units to a public road or to a common element leading to a public road; (2) elevations and floor plans of all buildings in the project; (3) the layout, location, boundaries, unit numbers, and dimensions of the units; (4) a parking plan for the project, showing the location, layout, and stall numbers of all parking stalls included in the project; (5) the layout, location, and numbers or other identifying information of the limited common elements; and (6) a description in sufficient detail to identify any land area that constitutes a limited common element required to be shown pursuant to Section 514B-33 of the Hawaii Revised Statutes. This Condominium Map is not intended and shall not be interpreted as creating any obligation to construct or install any improvements, amenities, or facilities that may be depicted herein, and no person may rely in any way on any other detail or other matter depicted herein. This Condominium Map shall not be deemed to contain any representation or warranty whatsoever.

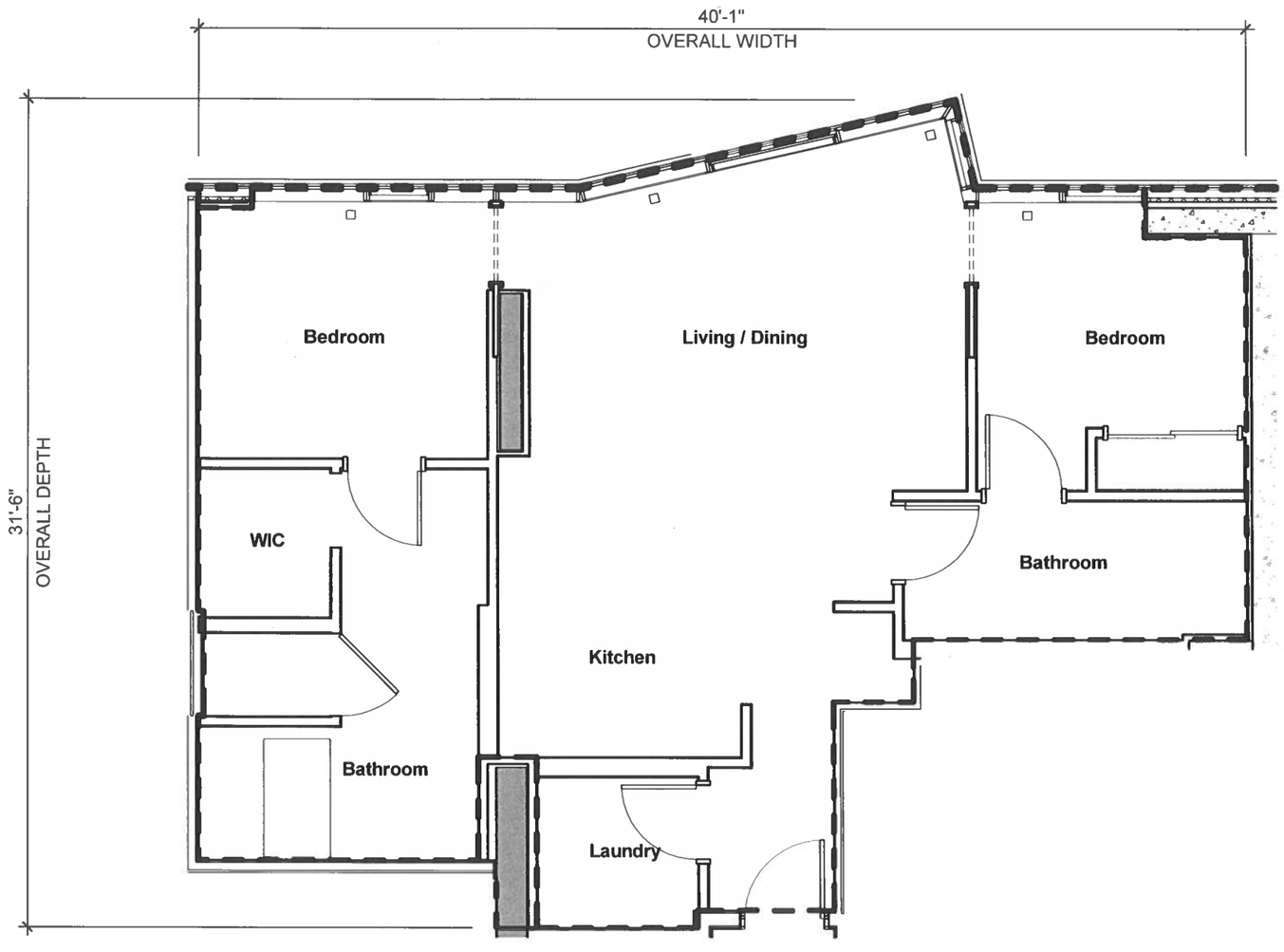

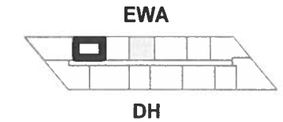

02A

2 Bedroom / 2 Bath

NET LIVING AREA: 931 SF

UNIT NUMBERS:

702, 802, 902, 1002, 1102, 1202, 1302, 1402, 1502, 1602, 1702, 1802, 1902, 2002, 2102, 2202, 2302, 2402, 2502, 2602, 2702, 2802, 2902, 3002, 3102, 3202, 3302, 3402, 3502, 3602, 3702, 3802

LEGEND

- RU: RESIDENTIAL UNIT (NO HATCH)
- RLCE: RESIDENTIAL LIMITED COMMON ELEMENT
- RULCE: RESIDENTIAL UNIT LIMITED COMMON ELEMENT
- CU: COMMERCIAL UNIT
- CLCE: COMMERCIAL LIMITED COMMON ELEMENT
- AACE: ALTERNATIVE ALLOCATION COMMON ELEMENT
- CE: COMMON ELEMENT

This Condominium Map, which includes this sheet, is intended to show: (1) a site plan for the project, depicting the location, layout, and access to a public road of all buildings included or anticipated to be included in the project, and depicting access for the units to a public road or to a common element leading to a public road; (2) elevations and floor plans of all buildings in the project; (3) the layout, location, boundaries, unit numbers, and dimensions of the units; (4) a parking plan for the project, showing the location, layout, and stall numbers of all parking stalls included in the project; (5) the layout, location, and numbers or other identifying information of the limited common elements; and (6) a description in sufficient detail to identify any land area that constitutes a limited common element required to be shown pursuant to Section 514B-33 of the Hawaii Revised Statutes. This Condominium Map is not intended and shall not be interpreted as creating any obligation to construct or install any improvements, amenities, or facilities that may be depicted herein, and no person may rely in any way on any other detail or other matter depicted herein. This Condominium Map shall not be deemed to contain any representation or warranty whatsoever.

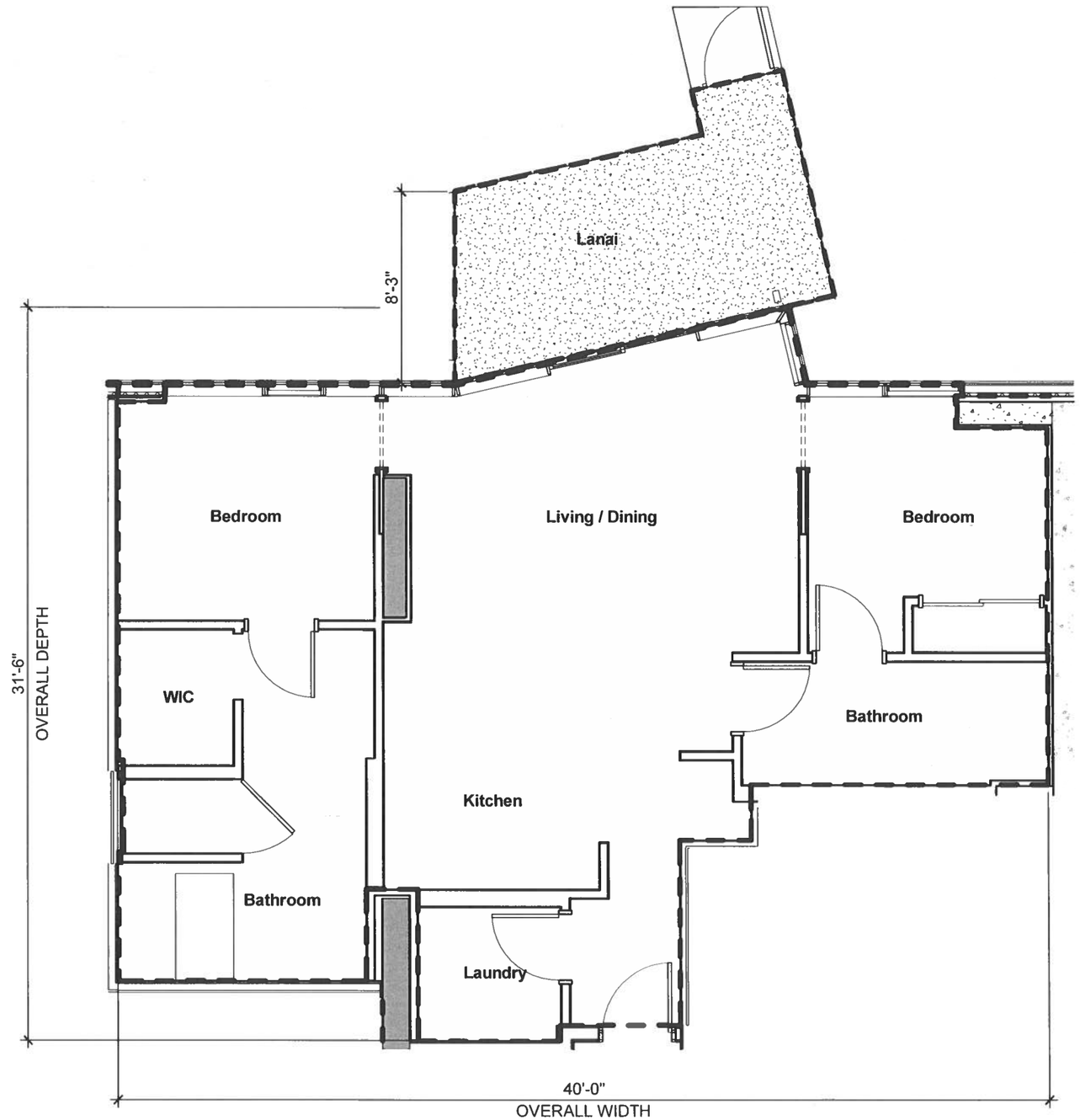

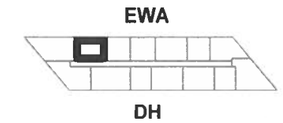

02C

2 Bedroom / 2 Bath

NET LIVING AREA: 931 SF
LANAI AREA: 134 SF

UNIT NUMBERS:

602

LEGEND

- RU: RESIDENTIAL UNIT (NO HATCH)
- RLCE: RESIDENTIAL LIMITED COMMON ELEMENT
- RULCE: RESIDENTIAL UNIT LIMITED COMMON ELEMENT
- CU: COMMERCIAL UNIT
- CLCE: COMMERCIAL LIMITED COMMON ELEMENT
- AACE: ALTERNATIVE ALLOCATION COMMON ELEMENT
- CE: COMMON ELEMENT

This Condominium Map, which includes this sheet, is intended to show: (1) a site plan for the project, depicting the location, layout, and access to a public road of all buildings included or anticipated to be included in the project, and depicting access for the units to a public road or to a common element leading to a public road; (2) elevations and floor plans of all buildings in the project; (3) the layout, location, boundaries, unit numbers, and dimensions of the units; (4) a parking plan for the project, showing the location, layout, and stall numbers of all parking stalls included in the project; (5) the layout, location, and numbers or other identifying information of the limited common elements; and (6) a description in sufficient detail to identify any land area that constitutes a limited common element required to be shown pursuant to Section 514B-33 of the Hawaii Revised Statutes. This Condominium Map is not intended and shall not be interpreted as creating any obligation to construct or install any improvements, amenities, or facilities that may be depicted herein, and no person may rely in any way on any other detail or other matter depicted herein. This Condominium Map shall not be deemed to contain any representation or warranty whatsoever.

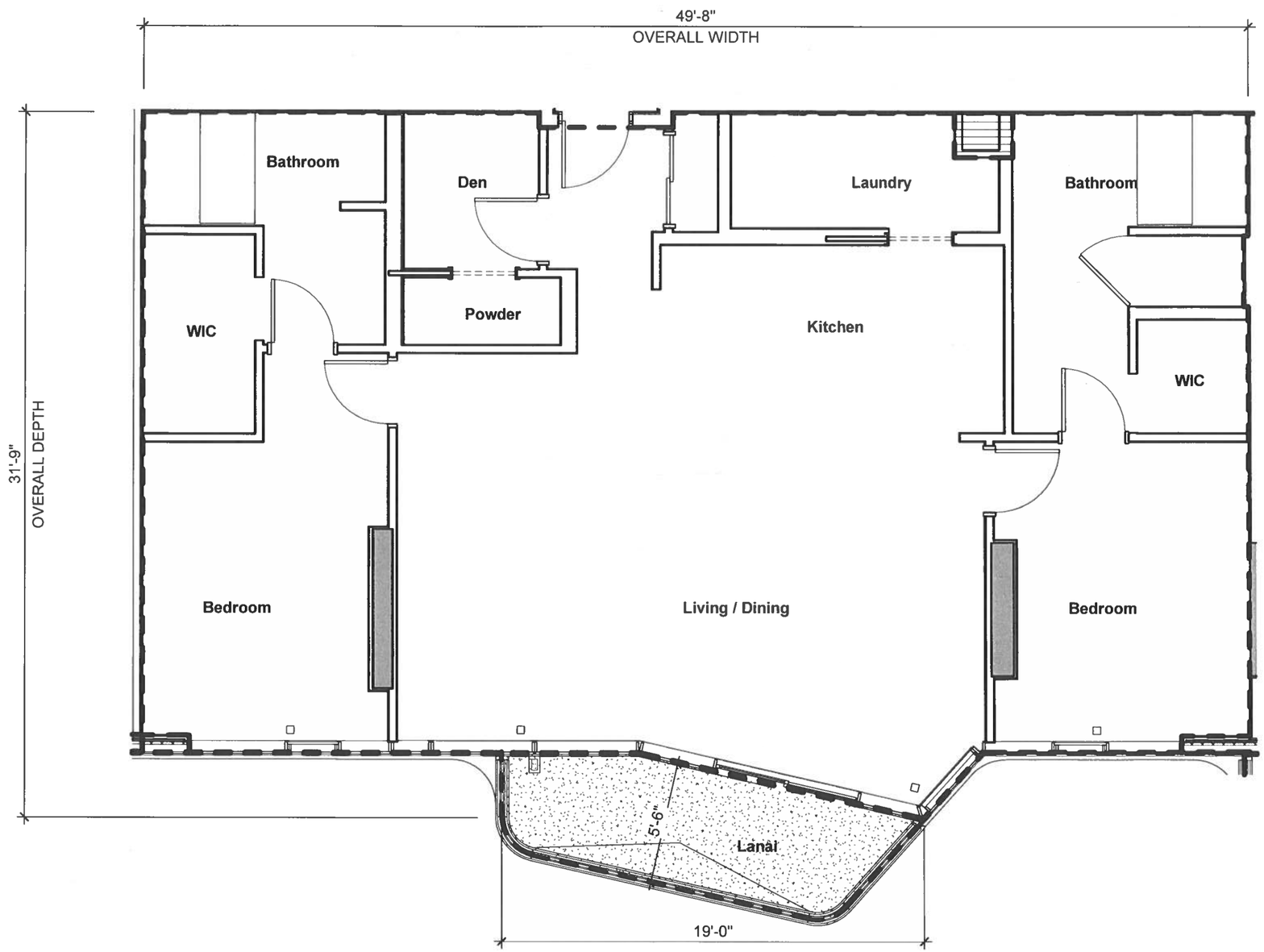

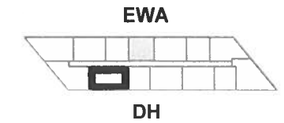

03A

2 Bedroom / 2.5 Bath + Den

NET LIVING AREA: 1,435 SF

LANAI AREA: 90 SF

UNIT NUMBERS:

803, 1003, 1203,1403, 1603, 1803, 2003, 2203, 2403, 2603, 2803, 3003, 3203, 3403, 3603, 3803, 3903

LEGEND

- RU: RESIDENTIAL UNIT (NO HATCH)
- RLCE: RESIDENTIAL LIMITED COMMON ELEMENT
- RULCE: RESIDENTIAL UNIT LIMITED COMMON ELEMENT
- CU: COMMERCIAL UNIT
- CLCE: COMMERCIAL LIMITED COMMON ELEMENT
- AACE: ALTERNATIVE ALLOCATION COMMON ELEMENT
- CE: COMMON ELEMENT

This Condominium Map, which includes this sheet, is intended to show: (1) a site plan for the project, depicting the location, layout, and access to a public road of all buildings included or anticipated to be included in the project, and depicting access for the units to a public road or to a common element leading to a public road; (2) elevations and floor plans of all buildings in the project; (3) the layout, location, boundaries, unit numbers, and dimensions of the units; (4) a parking plan for the project, showing the location, layout, and stall numbers of all parking stalls included in the project; (5) the layout, location, and numbers or other identifying information of the limited common elements; and (6) a description in sufficient detail to identify any land area that constitutes a limited common element required to be shown pursuant to Section 514B-33 of the Hawaii Revised Statutes. This Condominium Map is not intended and shall not be interpreted as creating any obligation to construct or install any improvements, amenities, or facilities that may be depicted herein, and no person may rely in any way on any other detail or other matter depicted herein. This Condominium Map shall not be deemed to contain any representation or warranty whatsoever.

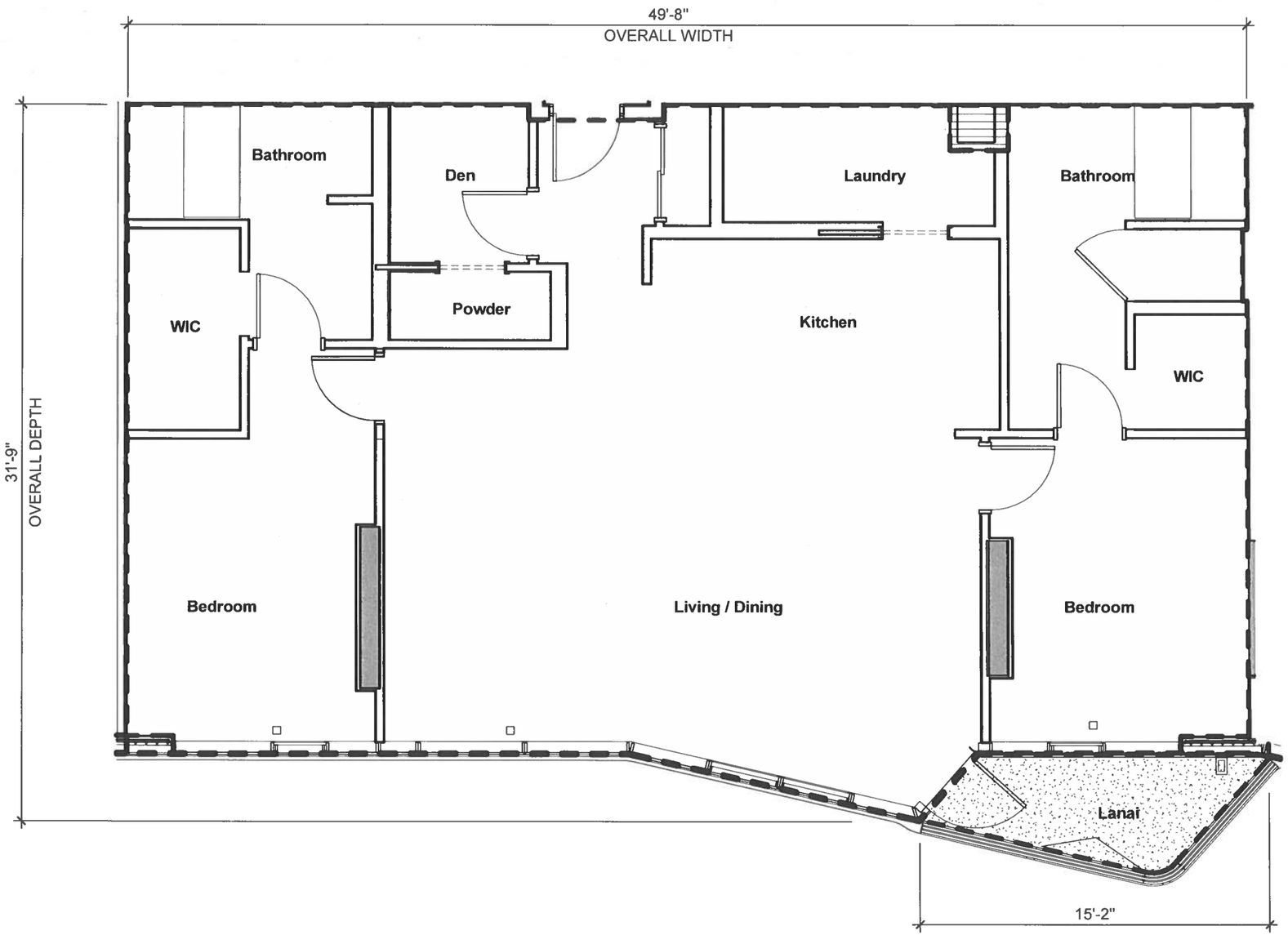

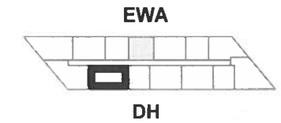

03B

2 Bedroom / 2.5 Bath + Den

NET LIVING AREA: 1,435 SF
LANAI AREA: 58 SF

UNIT NUMBERS:

703, 903, 1103,1303, 1503, 1703, 1903, 2103, 2303, 2503, 2703, 2903, 3103, 3303, 3503, 3703

LEGEND

- RU: RESIDENTIAL UNIT (NO HATCH)
- RLCE: RESIDENTIAL LIMITED COMMON ELEMENT
- RULCE: RESIDENTIAL UNIT LIMITED COMMON ELEMENT
- CU: COMMERCIAL UNIT
- CLCE: COMMERCIAL LIMITED COMMON ELEMENT
- AACE: ALTERNATIVE ALLOCATION COMMON ELEMENT
- CE: COMMON ELEMENT

This Condominium Map, which includes this sheet, is intended to show: (1) a site plan for the project, depicting the location, layout, and access to a public road of all buildings included or anticipated to be included in the project, and depicting access for the units to a public road or to a common element leading to a public road; (2) elevations and floor plans of all buildings in the project; (3) the layout, location, boundaries, unit numbers, and dimensions of the units; (4) a parking plan for the project, showing the location, layout, and stall numbers of all parking stalls included in the project; (5) the layout, location, and numbers or other identifying information of the limited common elements; and (6) a description in sufficient detail to identify any land area that constitutes a limited common element required to be shown pursuant to Section 514B-33 of the Hawaii Revised Statutes. This Condominium Map is not intended and shall not be interpreted as creating any obligation to construct or install any improvements, amenities, or facilities that may be depicted herein, and no person may rely in any way on any other detail or other matter depicted herein. This Condominium Map shall not be deemed to contain any representation or warranty whatsoever.

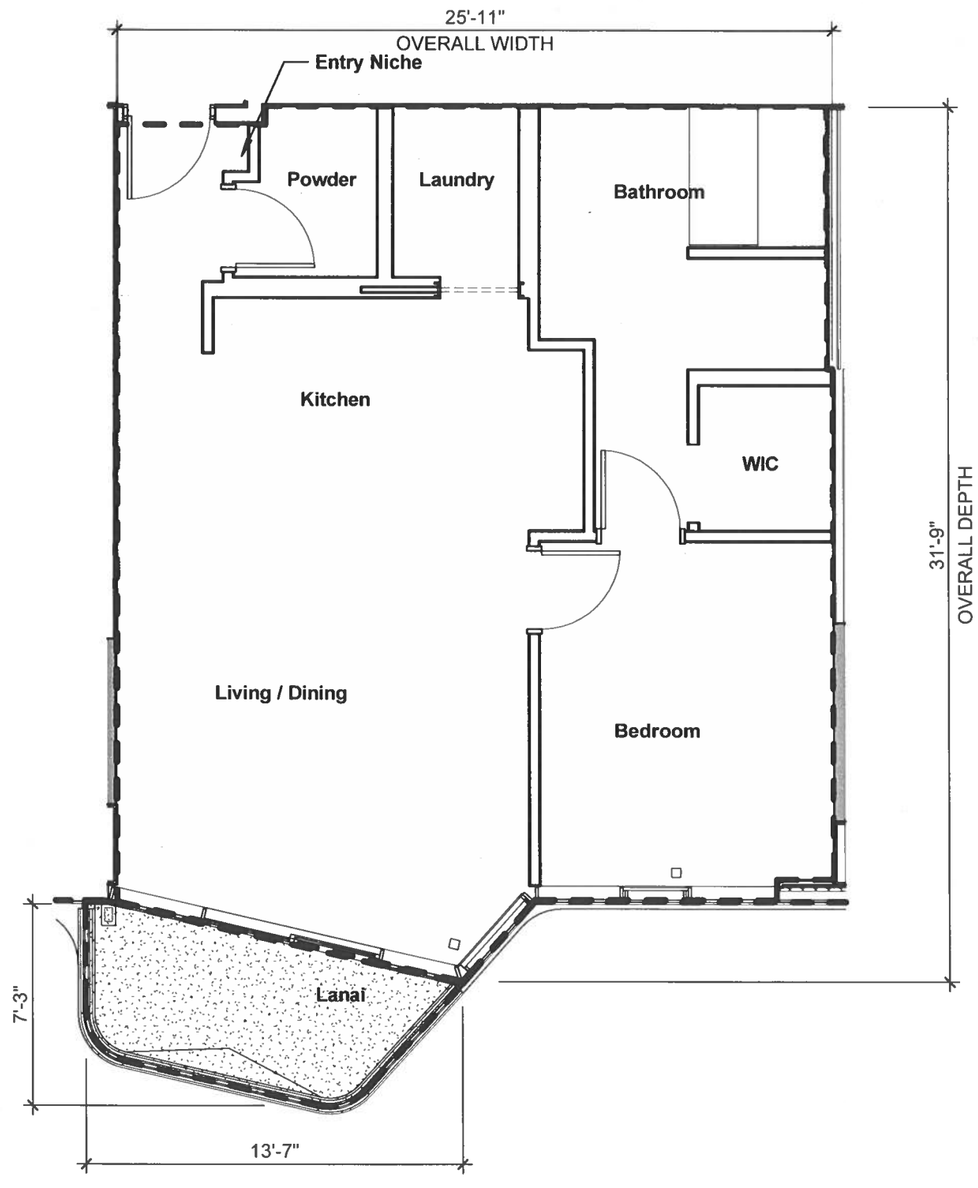

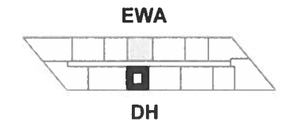

05A

1 Bedroom / 1.5 Bath

NET LIVING AREA: 761 SF

LANAI AREA: 64 SF

UNIT NUMBERS:

805, 1005, 1205,1405, 1605, 1805, 2005, 2205, 2405, 2605, 2805, 3005, 3205, 3405, 3605, 3805, 3905

LEGEND

- RU: RESIDENTIAL UNIT (NO HATCH)
- RLCE: RESIDENTIAL LIMITED COMMON ELEMENT
- RULCE: RESIDENTIAL UNIT LIMITED COMMON ELEMENT
- CU: COMMERCIAL UNIT
- CLCE: COMMERCIAL LIMITED COMMON ELEMENT
- AACE: ALTERNATIVE ALLOCATION COMMON ELEMENT
- CE: COMMON ELEMENT

This Condominium Map, which includes this sheet, is intended to show: (1) a site plan for the project, depicting the location, layout, and access to a public road of all buildings included or anticipated to be included in the project, and depicting access for the units to a public road or to a common element leading to a public road; (2) elevations and floor plans of all buildings in the project; (3) the layout, location, boundaries, unit numbers, and dimensions of the units; (4) a parking plan for the project, showing the location, layout, and stall numbers of all parking stalls included in the project; (5) the layout, location, and numbers or other identifying information of the limited common elements; and (6) a description in sufficient detail to identify any land area that constitutes a limited common element required to be shown pursuant to Section 514B-33 of the Hawaii Revised Statutes. This Condominium Map is not intended and shall not be interpreted as creating any obligation to construct or install any improvements, amenities, or facilities that may be depicted herein, and no person may rely in any way on any other detail or other matter depicted herein. This Condominium Map shall not be deemed to contain any representation or warranty whatsoever.

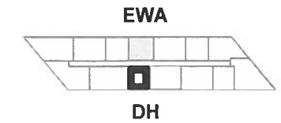

05B

1 Bedroom / 1.5 Bath

NET LIVING AREA: 761 SF

LANAI AREA: 58 SF

UNIT NUMBERS:

705, 905, 1105,1305, 1505, 1705, 1905, 2105, 2305, 2505, 2705, 2905, 3105, 3305, 3505, 3705

LEGEND

- RU: RESIDENTIAL UNIT (NO HATCH)
- RLCE: RESIDENTIAL LIMITED COMMON ELEMENT
- RULCE: RESIDENTIAL UNIT LIMITED COMMON ELEMENT
- CU: COMMERCIAL UNIT
- CLCE: COMMERCIAL LIMITED COMMON ELEMENT
- AACE: ALTERNATIVE ALLOCATION COMMON ELEMENT
- CE: COMMON ELEMENT

This Condominium Map, which includes this sheet, is intended to show: (1) a site plan for the project, depicting the location, layout, and access to a public road of all buildings included or anticipated to be included in the project, and depicting access for the units to a public road or to a common element leading to a public road; (2) elevations and floor plans of all buildings in the project; (3) the layout, location, boundaries, unit numbers, and dimensions of the units; (4) a parking plan for the project, showing the location, layout, and stall numbers of all parking stalls included in the project; (5) the layout, location, and numbers or other identifying information of the limited common elements; and (6) a description in sufficient detail to identify any land area that constitutes a limited common element required to be shown pursuant to Section 514B-33 of the Hawaii Revised Statutes. This Condominium Map is not intended and shall not be interpreted as creating any obligation to construct or install any improvements, amenities, or facilities that may be depicted herein, and no person may rely in any way on any other detail or other matter depicted herein. This Condominium Map shall not be deemed to contain any representation or warranty whatsoever.

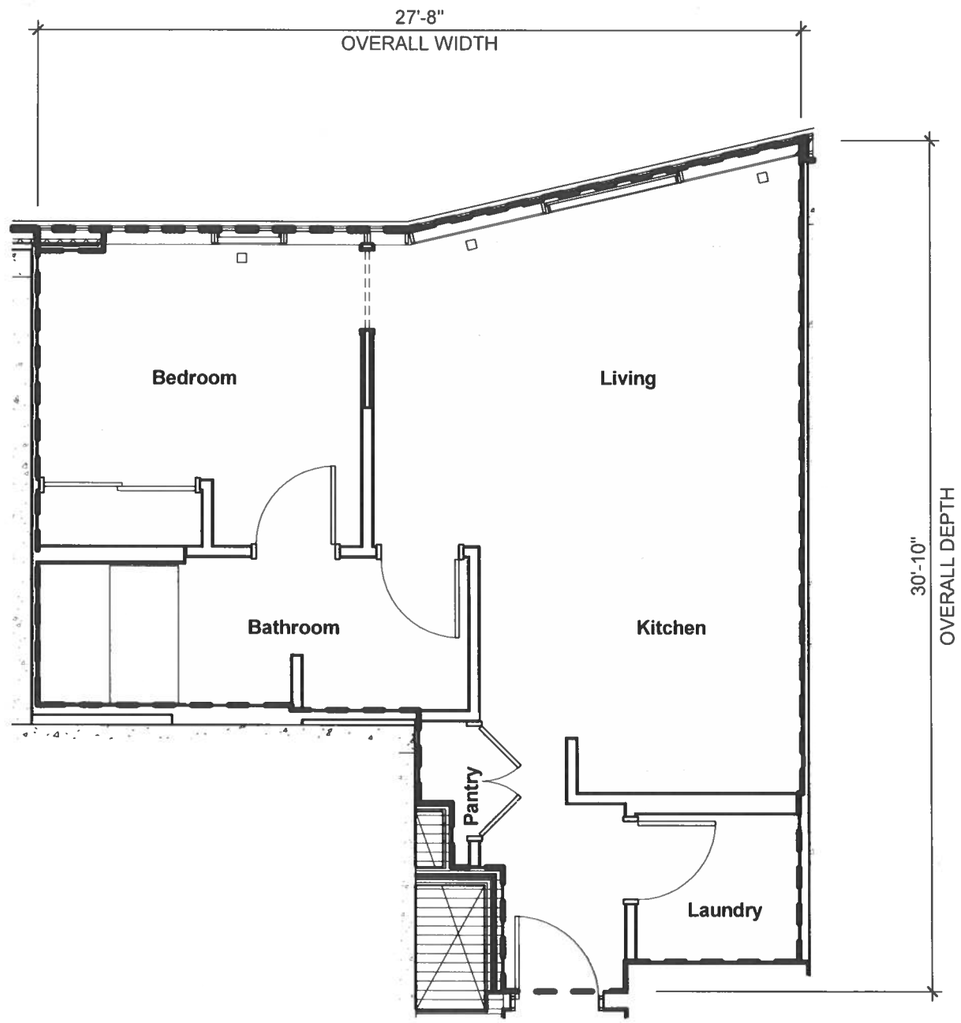

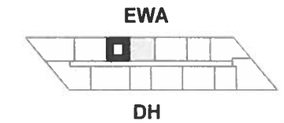

06

1 Bedroom / 1 Bath

NET LIVING AREA: 617 SF

UNIT NUMBERS:

706, 806, 906, 1006, 1106, 1206, 1306, 1406, 1506, 1606, 1706, 1806, 1906, 2006, 2106, 2206, 2306, 2406, 2506, 2606, 2706, 2806, 2906, 3006, 3106, 3206, 3306, 3406, 3506, 3606, 3706, 3806

LEGEND

- RU: RESIDENTIAL UNIT (NO HATCH)
- RLCE: RESIDENTIAL LIMITED COMMON ELEMENT
- RULCE: RESIDENTIAL UNIT LIMITED COMMON ELEMENT
- CU: COMMERCIAL UNIT
- CLCE: COMMERCIAL LIMITED COMMON ELEMENT
- AACE: ALTERNATIVE ALLOCATION COMMON ELEMENT
- CE: COMMON ELEMENT

This Condominium Map, which includes this sheet, is intended to show: (1) a site plan for the project, depicting the location, layout, and access to a public road of all buildings included or anticipated to be included in the project, and depicting access for the units to a public road or to a common element leading to a public road; (2) elevations and floor plans of all buildings in the project; (3) the layout, location, boundaries, unit numbers, and dimensions of the units; (4) a parking plan for the project, showing the location, layout, and stall numbers of all parking stalls included in the project; (5) the layout, location, and numbers or other identifying information of the limited common elements; and (6) a description in sufficient detail to identify any land area that constitutes a limited common element required to be shown pursuant to Section 514B-33 of the Hawaii Revised Statutes. This Condominium Map is not intended and shall not be interpreted as creating any obligation to construct or install any improvements, amenities, or facilities that may be depicted herein, and no person may rely in any way on any other detail or other matter depicted herein. This Condominium Map shall not be deemed to contain any representation or warranty whatsoever.

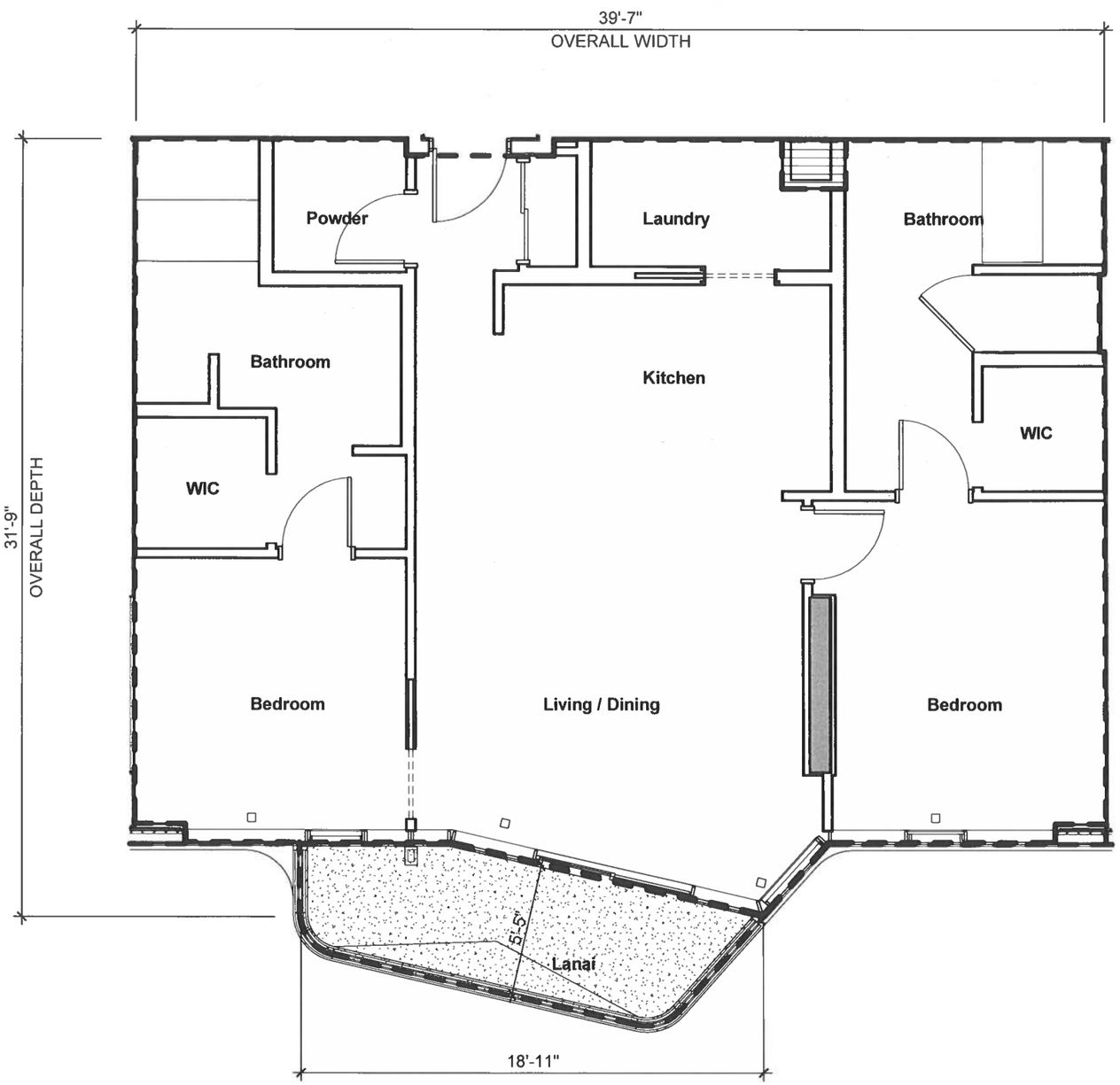

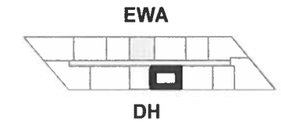

07A

2 Bedroom / 2.5 Bath

NET LIVING AREA: 1,148 SF

LANAI AREA: 90 SF

UNIT NUMBERS:

807, 1007, 1207,1407, 1607, 1807, 2007, 2207, 2407, 2607, 2807, 3007, 3207, 3407, 3607, 3807, 3907

LEGEND

- RU: RESIDENTIAL UNIT (NO HATCH)
- RLCE: RESIDENTIAL LIMITED COMMON ELEMENT
- RULCE: RESIDENTIAL UNIT LIMITED COMMON ELEMENT
- CU: COMMERCIAL UNIT
- CLCE: COMMERCIAL LIMITED COMMON ELEMENT
- AACE: ALTERNATIVE ALLOCATION COMMON ELEMENT
- CE: COMMON ELEMENT

This Condominium Map, which includes this sheet, is intended to show: (1) a site plan for the project, depicting the location, layout, and access to a public road of all buildings included or anticipated to be included in the project, and depicting access for the units to a public road or to a common element leading to a public road; (2) elevations and floor plans of all buildings in the project; (3) the layout, location, boundaries, unit numbers, and dimensions of the units; (4) a parking plan for the project, showing the location, layout, and stall numbers of all parking stalls included in the project; (5) the layout, location, and numbers or other identifying information of the limited common elements; and (6) a description in sufficient detail to identify any land area that constitutes a limited common element required to be shown pursuant to Section 514B-33 of the Hawaii Revised Statutes. This Condominium Map is not intended and shall not be interpreted as creating any obligation to construct or install any improvements, amenities, or facilities that may be depicted herein, and no person may rely in any way on any other detail or other matter depicted herein. This Condominium Map shall not be deemed to contain any representation or warranty whatsoever.

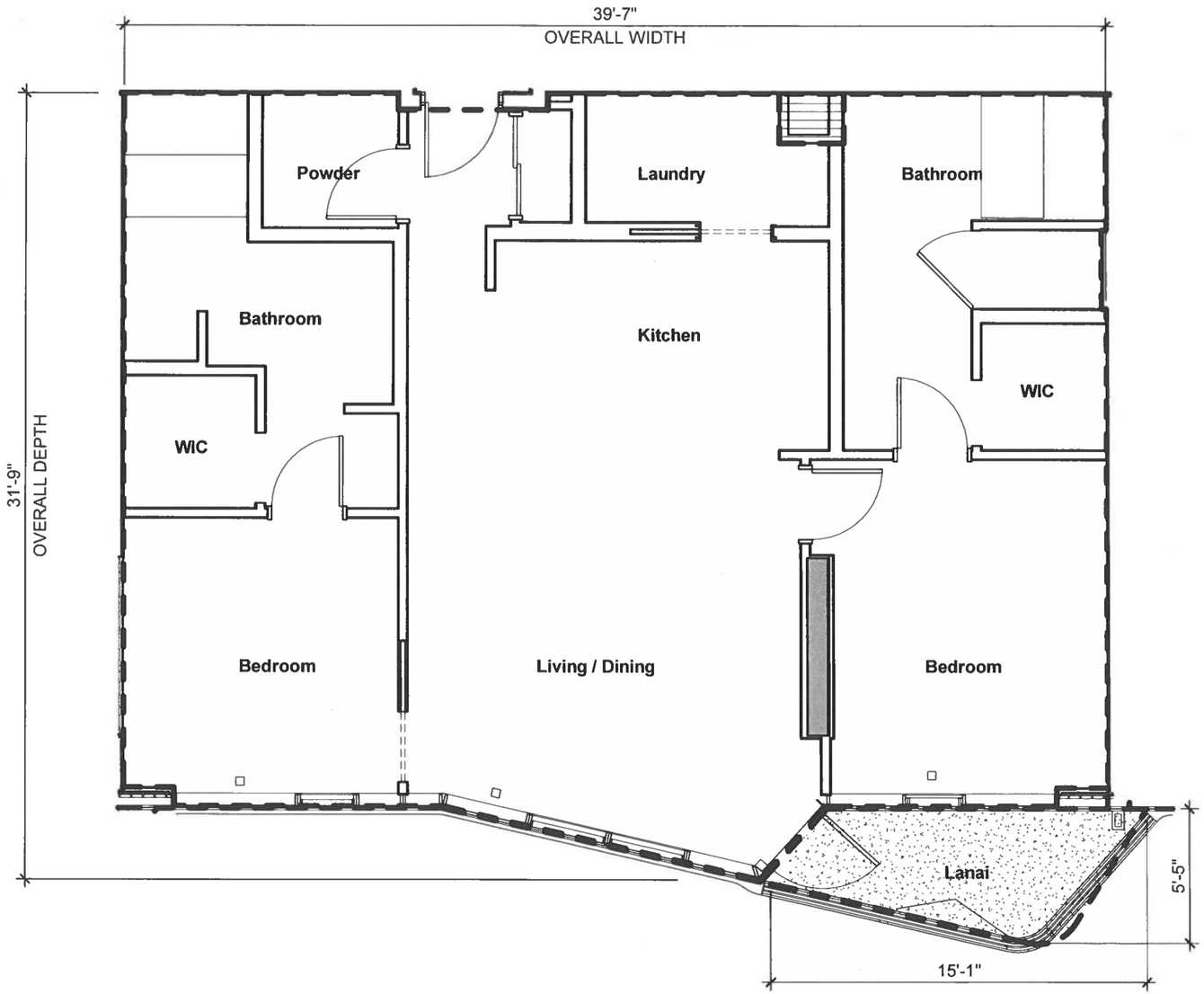

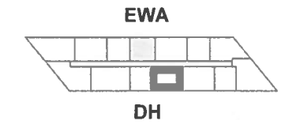

07B

2 Bedroom / 2.5 Bath

NET LIVING AREA: 1,148 SF

LANAI AREA: 58 SF

UNIT NUMBERS:

707, 907, 1107,1307, 1507, 1707, 1907, 2107, 2307, 2507, 2707, 2907, 3107, 3307, 3507, 3707

LEGEND

- RU: RESIDENTIAL UNIT (NO HATCH)
- RLCE: RESIDENTIAL LIMITED COMMON ELEMENT
- RULCE: RESIDENTIAL UNIT LIMITED COMMON ELEMENT
- CU: COMMERCIAL UNIT
- CLCE: COMMERCIAL LIMITED COMMON ELEMENT
- AACE: ALTERNATIVE ALLOCATION COMMON ELEMENT
- CE: COMMON ELEMENT

This Condominium Map, which includes this sheet, is intended to show: (1) a site plan for the project, depicting the location, layout, and access to a public road of all buildings included or anticipated to be included in the project, and depicting access for the units to a public road or to a common element leading to a public road; (2) elevations and floor plans of all buildings in the project; (3) the layout, location, boundaries, unit numbers, and dimensions of the units; (4) a parking plan for the project, showing the location, layout, and stall numbers of all parking stalls included in the project; (5) the layout, location, and numbers or other identifying information of the limited common elements; and (6) a description in sufficient detail to identify any land area that constitutes a limited common element required to be shown pursuant to Section 514B-33 of the Hawaii Revised Statutes. This Condominium Map is not intended and shall not be interpreted as creating any obligation to construct or install any improvements, amenities, or facilities that may be depicted herein, and no person may rely in any way on any other detail or other matter depicted herein. This Condominium Map shall not be deemed to contain any representation or warranty whatsoever.

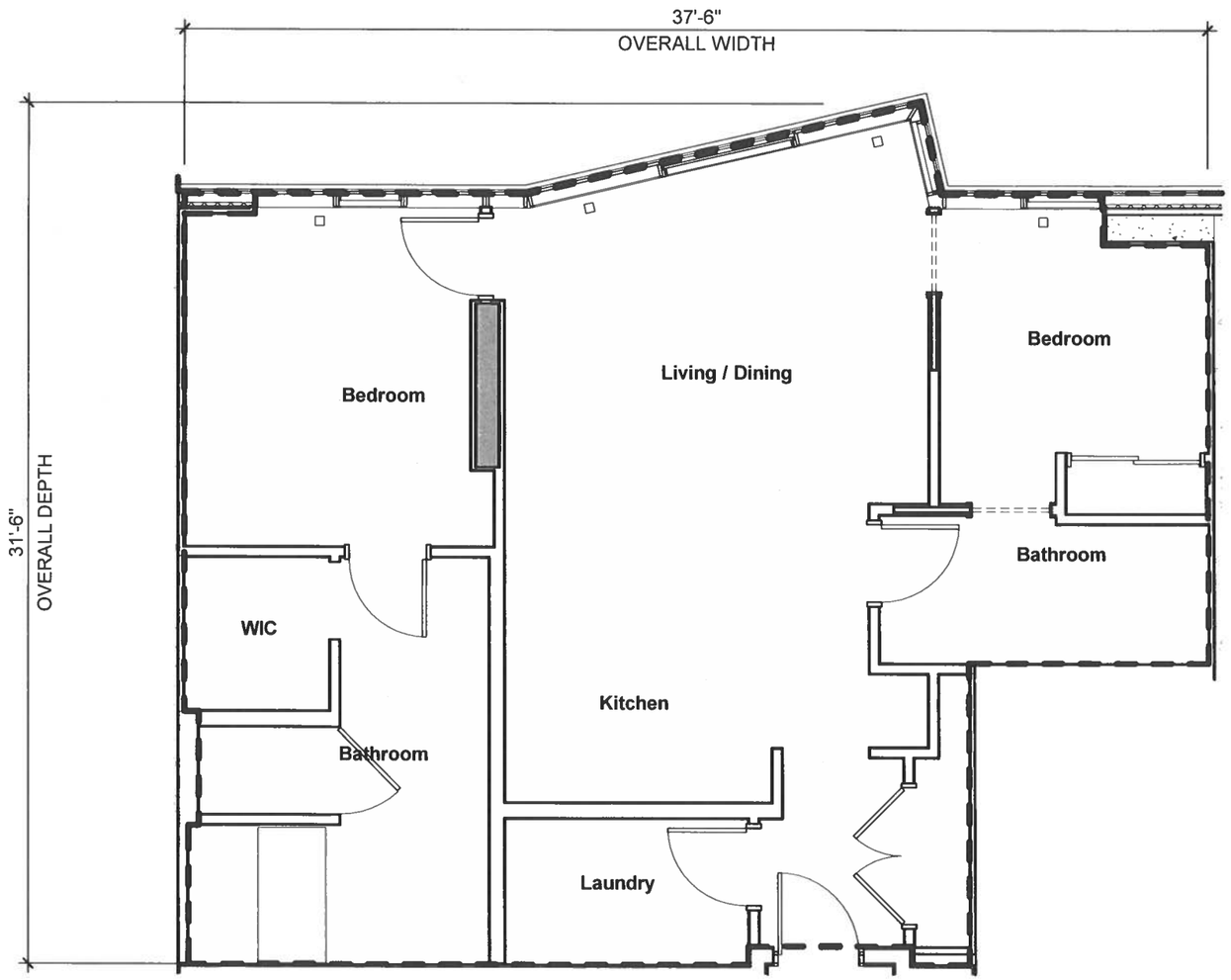

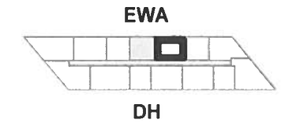

08

2 Bedroom / 2 Bath

NET LIVING AREA: 970 SF

UNIT NUMBERS:

708, 808, 908, 1008, 1108, 1208, 1308, 1408, 1508, 1608, 1708, 1808, 1908, 2008, 2108, 2208, 2308, 2408, 2508, 2608, 2708, 2808, 2908, 3008, 3108, 3208, 3308, 3408, 3508, 3608, 3708, 3808, 3908

LEGEND

- RU: RESIDENTIAL UNIT (NO HATCH)
- RLCE: RESIDENTIAL LIMITED COMMON ELEMENT
- RULCE: RESIDENTIAL UNIT LIMITED COMMON ELEMENT
- CU: COMMERCIAL UNIT
- CLCE: COMMERCIAL LIMITED COMMON ELEMENT
- AACE: ALTERNATIVE ALLOCATION COMMON ELEMENT
- CE: COMMON ELEMENT

This Condominium Map, which includes this sheet, is intended to show: (1) a site plan for the project, depicting the location, layout, and access to a public road of all buildings included or anticipated to be included in the project, and depicting access for the units to a public road or to a common element leading to a public road; (2) elevations and floor plans of all buildings in the project; (3) the layout, location, boundaries, unit numbers, and dimensions of the units; (4) a parking plan for the project, showing the location, layout, and stall numbers of all parking stalls included in the project; (5) the layout, location, and numbers or other identifying information of the limited common elements; and (6) a description in sufficient detail to identify any land area that constitutes a limited common element required to be shown pursuant to Section 514B-33 of the Hawaii Revised Statutes. This Condominium Map is not intended and shall not be interpreted as creating any obligation to construct or install any improvements, amenities, or facilities that may be depicted herein, and no person may rely in any way on any other detail or other matter depicted herein. This Condominium Map shall not be deemed to contain any representation or warranty whatsoever.

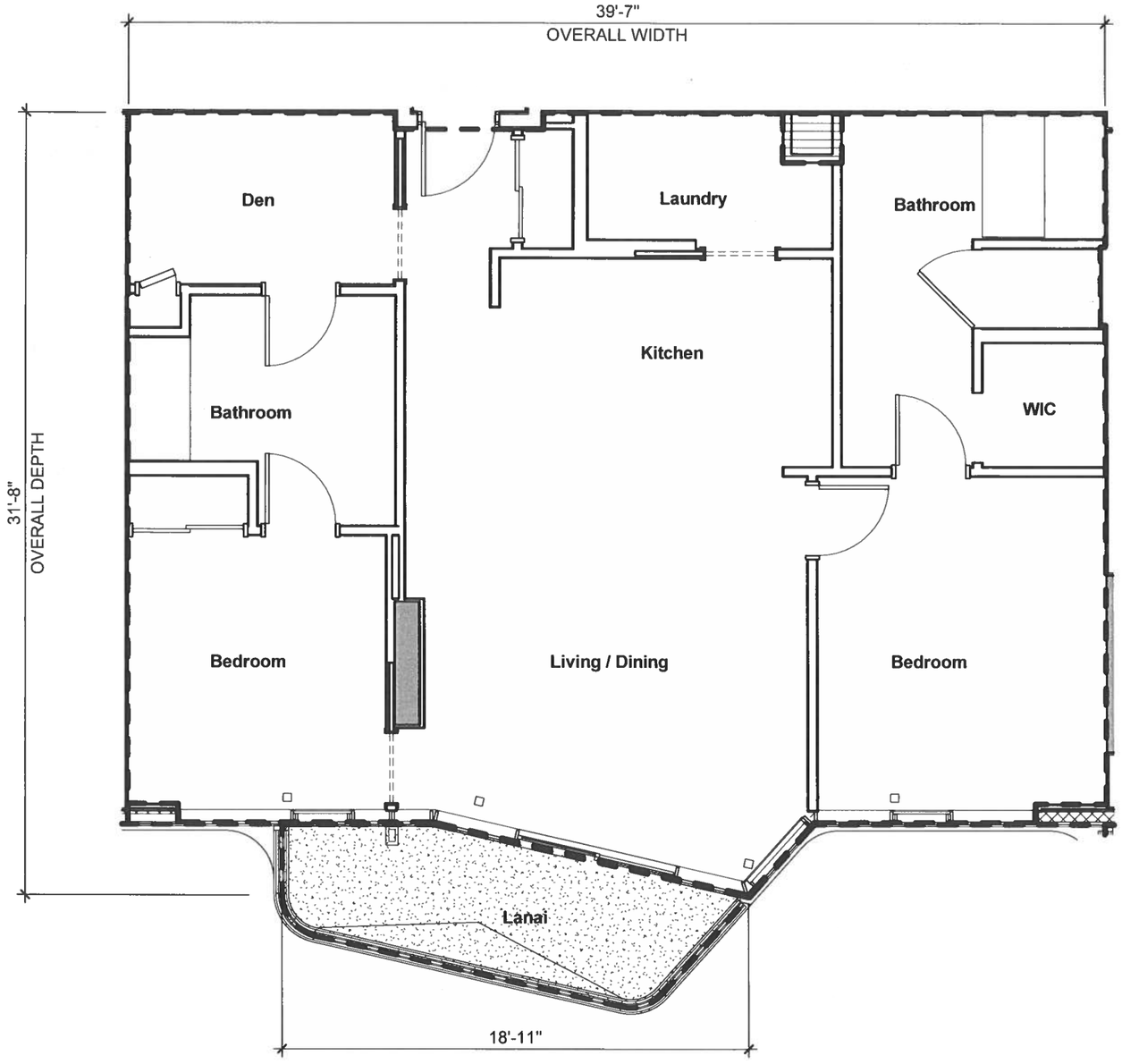

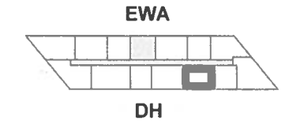

09A

2 Bedroom / 2 Bath + Den

NET LIVING AREA: 1,147 SF

LANAI AREA: 90 SF

UNIT NUMBERS:

809, 1009, 1209,1409, 1609, 1809, 2009, 2209, 2409, 2609, 2809, 3009, 3209, 3409, 3609, 3809, 3909

LEGEND

- RU: RESIDENTIAL UNIT (NO HATCH)
- RLCE: RESIDENTIAL LIMITED COMMON ELEMENT
- RULCE: RESIDENTIAL UNIT LIMITED COMMON ELEMENT
- CU: COMMERCIAL UNIT
- CLCE: COMMERCIAL LIMITED COMMON ELEMENT
- AACE: ALTERNATIVE ALLOCATION COMMON ELEMENT
- CE: COMMON ELEMENT

This Condominium Map, which includes this sheet, is intended to show: (1) a site plan for the project, depicting the location, layout, and access to a public road of all buildings included or anticipated to be included in the project, and depicting access for the units to a public road or to a common element leading to a public road; (2) elevations and floor plans of all buildings in the project; (3) the layout, location, boundaries, unit numbers, and dimensions of the units; (4) a parking plan for the project, showing the location, layout, and stall numbers of all parking stalls included in the project; (5) the layout, location, and numbers or other identifying information of the limited common elements; and (6) a description in sufficient detail to identify any land area that constitutes a limited common element required to be shown pursuant to Section 514B-33 of the Hawaii Revised Statutes. This Condominium Map is not intended and shall not be interpreted as creating any obligation to construct or install any improvements, amenities, or facilities that may be depicted herein, and no person may rely in any way on any other detail or other matter depicted herein. This Condominium Map shall not be deemed to contain any representation or warranty whatsoever.

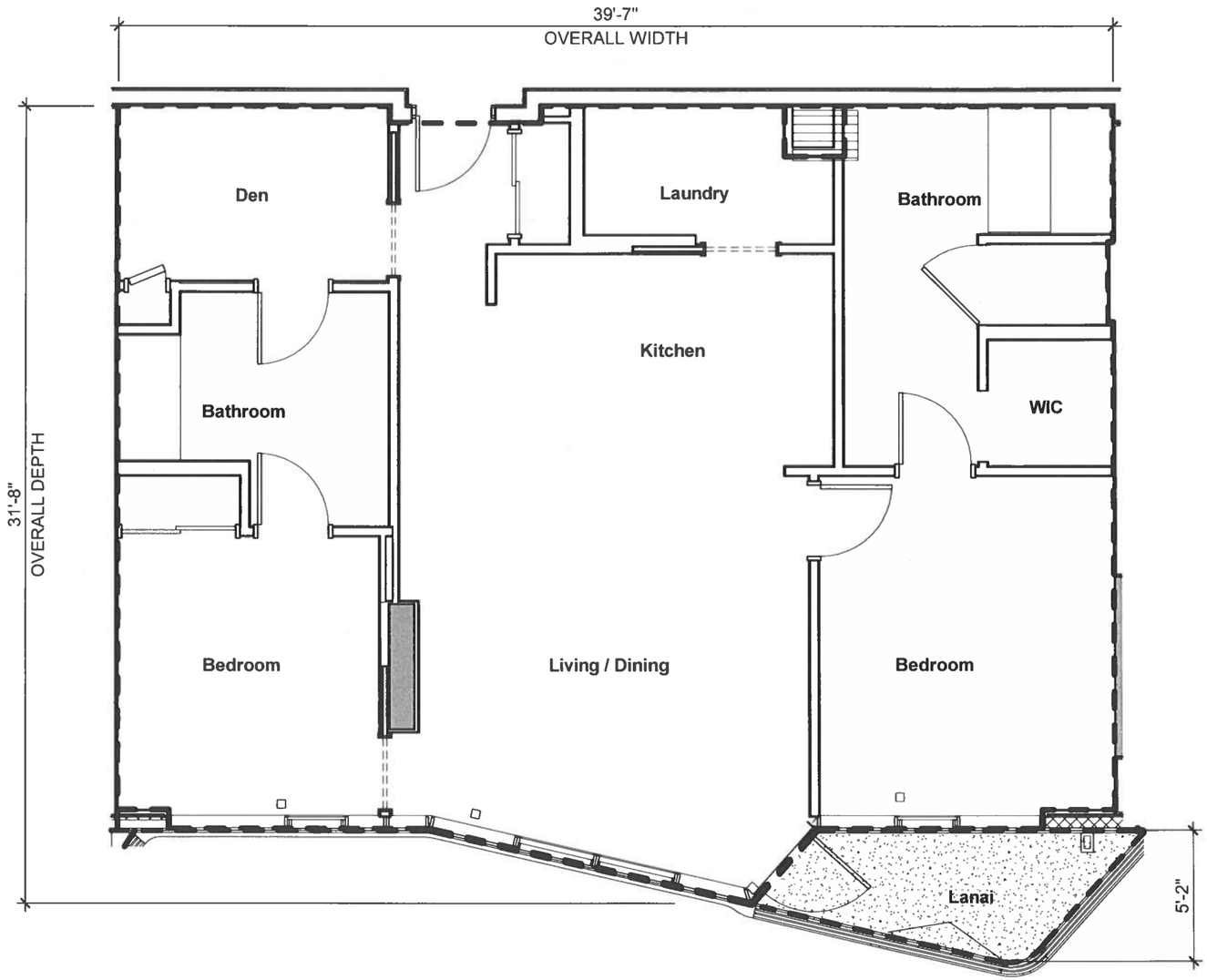

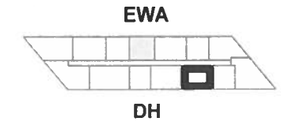

09B

2 Bedroom / 2 Bath + Den

NET LIVING AREA: 1,147 SF
LANAI AREA: 58 SF

UNIT NUMBERS:

709, 909, 1109,1309, 1509, 1709, 1909, 2109, 2309, 2509, 2709, 2909, 3109, 3309, 3509, 3709

LEGEND

- RU: RESIDENTIAL UNIT (NO HATCH)
- RLCE: RESIDENTIAL LIMITED COMMON ELEMENT
- RULCE: RESIDENTIAL UNIT LIMITED COMMON ELEMENT
- CU: COMMERCIAL UNIT
- CLCE: COMMERCIAL LIMITED COMMON ELEMENT
- AACE: ALTERNATIVE ALLOCATION COMMON ELEMENT
- CE: COMMON ELEMENT

This Condominium Map, which includes this sheet, is intended to show: (1) a site plan for the project, depicting the location, layout, and access to a public road of all buildings included or anticipated to be included in the project, and depicting access for the units to a public road or to a common element leading to a public road; (2) elevations and floor plans of all buildings in the project; (3) the layout, location, boundaries, unit numbers, and dimensions of the units; (4) a parking plan for the project, showing the location, layout, and stall numbers of all parking stalls included in the project; (5) the layout, location, and numbers or other identifying information of the limited common elements; and (6) a description in sufficient detail to identify any land area that constitutes a limited common element required to be shown pursuant to Section 514B-33 of the Hawaii Revised Statutes. This Condominium Map is not intended and shall not be interpreted as creating any obligation to construct or install any improvements, amenities, or facilities that may be depicted herein, and no person may rely in any way on any other detail or other matter depicted herein. This Condominium Map shall not be deemed to contain any representation or warranty whatsoever.

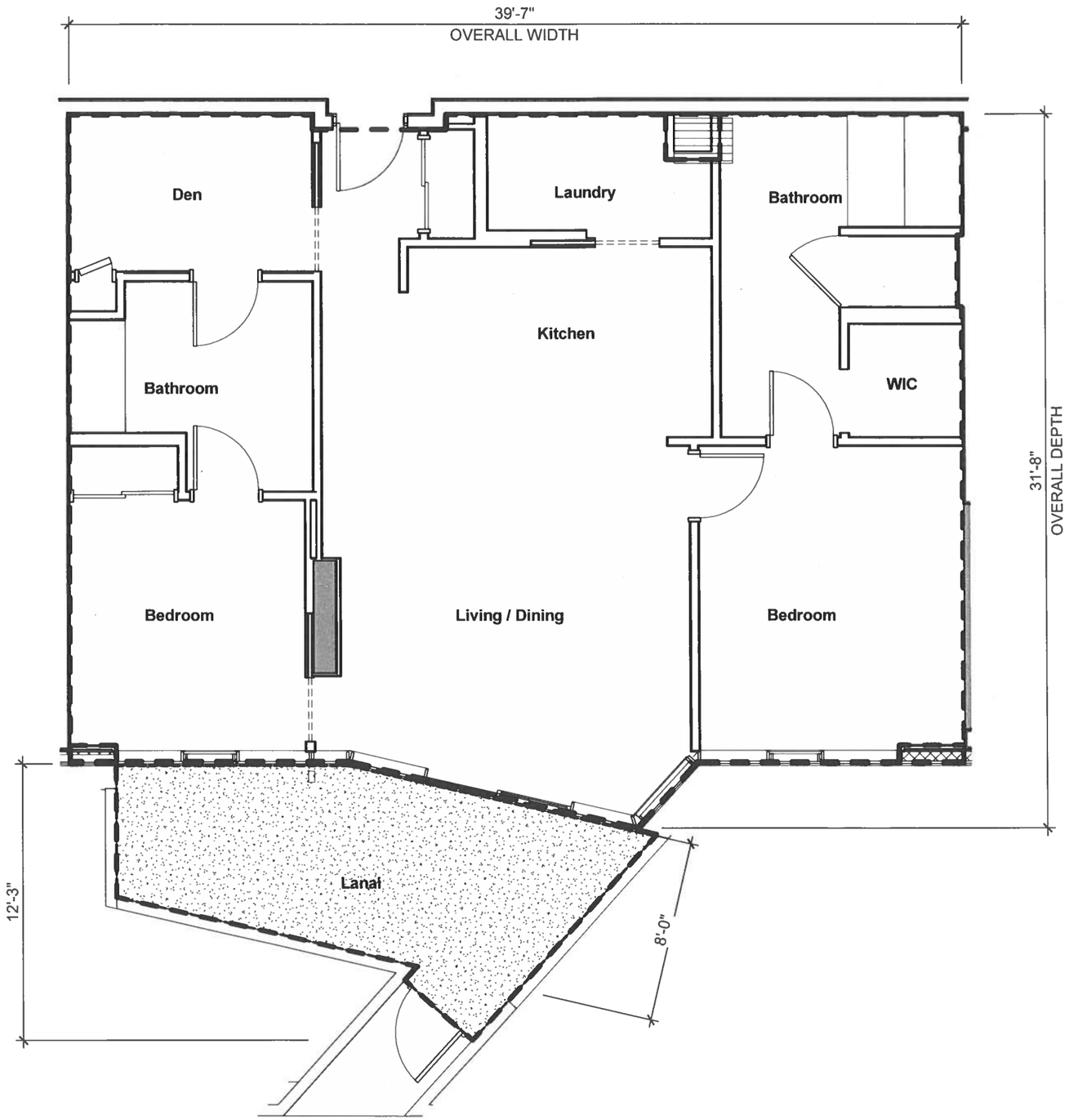

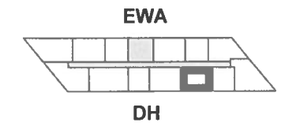

09C

2 Bedroom / 2 Bath + Den

NET LIVING AREA: 1,147 SF
LANAI AREA: 167 SF

UNIT NUMBERS:

609

LEGEND

- RU: RESIDENTIAL UNIT (NO HATCH)
- RLCE: RESIDENTIAL LIMITED COMMON ELEMENT
- RULCE: RESIDENTIAL UNIT LIMITED COMMON ELEMENT
- CU: COMMERCIAL UNIT
- CLCE: COMMERCIAL LIMITED COMMON ELEMENT
- AACE: ALTERNATIVE ALLOCATION COMMON ELEMENT
- CE: COMMON ELEMENT

This Condominium Map, which includes this sheet, is intended to show: (1) a site plan for the project, depicting the location, layout, and access to a public road of all buildings included or anticipated to be included in the project, and depicting access for the units to a public road or to a common element leading to a public road; (2) elevations and floor plans of all buildings in the project; (3) the layout, location, boundaries, unit numbers, and dimensions of the units; (4) a parking plan for the project, showing the location, layout, and stall numbers of all parking stalls included in the project, (5) the layout, location, and numbers or other identifying information of the limited common elements; and (6) a description in sufficient detail to identify any land area that constitutes a limited common element required to be shown pursuant to Section 514B-33 of the Hawaii Revised Statutes. This Condominium Map is not intended and shall not be interpreted as creating any obligation to construct or install any improvements, amenities, or facilities that may be depicted herein, and no person may rely in any way on any other detail or other matter depicted herein. This Condominium Map shall not be deemed to contain any representation or warranty whatsoever.

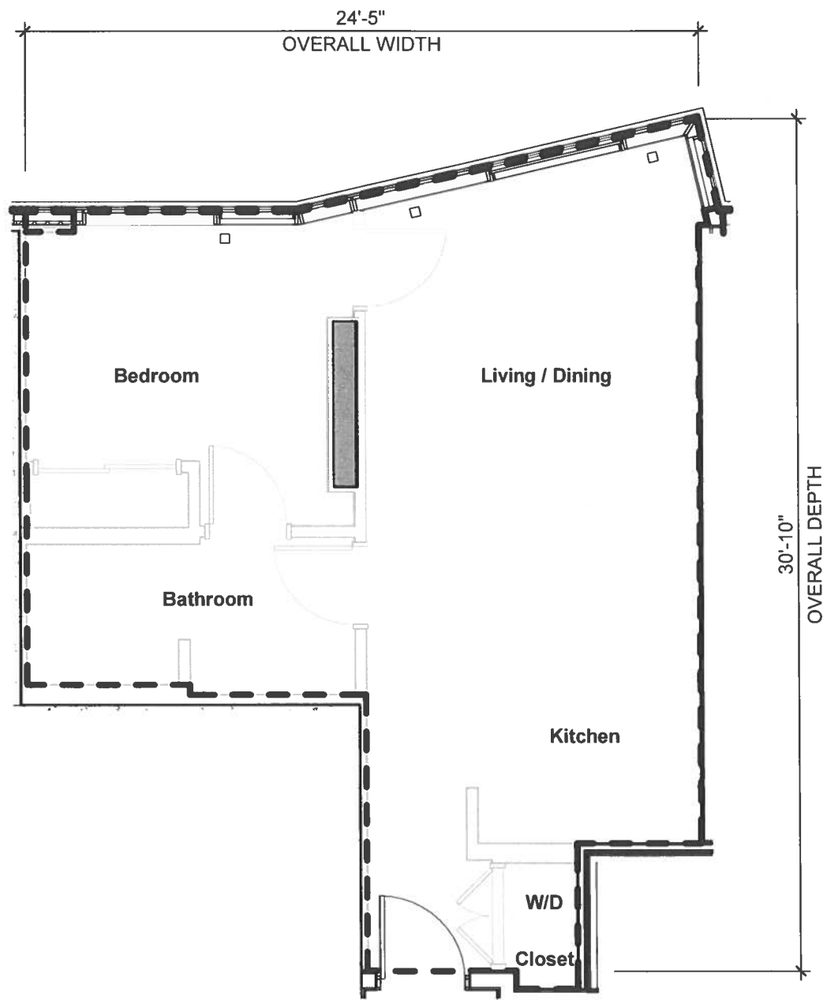

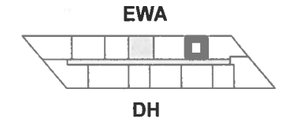

10

1 Bedroom / 1 Bath

NET LIVING AREA: 550 SF

UNIT NUMBERS:

2410, 2510, 2610, 2710, 2810, 2910, 3010, 3110, 3210, 3310, 3410, 3510, 3610, 3710, 3810

LEGEND

- RU: RESIDENTIAL UNIT (NO HATCH)
- RLCE: RESIDENTIAL LIMITED COMMON ELEMENT
- RULCE: RESIDENTIAL UNIT LIMITED COMMON ELEMENT
- CU: COMMERCIAL UNIT
- CLCE: COMMERCIAL LIMITED COMMON ELEMENT
- AACE: ALTERNATIVE ALLOCATION COMMON ELEMENT
- CE: COMMON ELEMENT

This Condominium Map, which includes this sheet, is intended to show: (1) a site plan for the project, depicting the location, layout, and access to a public road of all buildings included or anticipated to be included in the project, and depicting access for the units to a public road or to a common element leading to a public road; (2) elevations and floor plans of all buildings in the project; (3) the layout, location, boundaries, unit numbers, and dimensions of the units; (4) a parking plan for the project, showing the location, layout, and stall numbers of all parking stalls included in the project; (5) the layout, location, and numbers or other identifying information of the limited common elements; and (6) a description in sufficient detail to identify any land area that constitutes a limited common element required to be shown pursuant to Section 514B-33 of the Hawaii Revised Statutes. This Condominium Map is not intended and shall not be interpreted as creating any obligation to construct or install any improvements, amenities, or facilities that may be depicted herein, and no person may rely in any way on any other detail or other matter depicted herein. This Condominium Map shall not be deemed to contain any representation or warranty whatsoever.

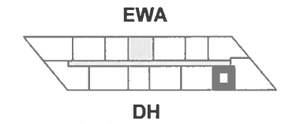

11A

1 Bedroom / 1.5 Bath

NET LIVING AREA: 764 SF

LANAI AREA: 64 SF

UNIT NUMBERS:

811, 1011, 1211,1411, 1611, 1811, 2011, 2211, 2411, 2611, 2811, 3011, 3211, 3411, 3611, 3811, 3911

LEGEND

- RU: RESIDENTIAL UNIT (NO HATCH)
- RLCE: RESIDENTIAL LIMITED COMMON ELEMENT
- RULCE: RESIDENTIAL UNIT LIMITED COMMON ELEMENT
- CU: COMMERCIAL UNIT
- CLCE: COMMERCIAL LIMITED COMMON ELEMENT
- AACE: ALTERNATIVE ALLOCATION COMMON ELEMENT
- CE: COMMON ELEMENT

This Condominium Map, which includes this sheet, is intended to show: (1) a site plan for the project, depicting the location, layout, and access to a public road of all buildings included or anticipated to be included in the project, and depicting access for the units to a public road or to a common element leading to a public road; (2) elevations and floor plans of all buildings in the project; (3) the layout, location, boundaries, unit numbers, and dimensions of the units; (4) a parking plan for the project, showing the location, layout, and stall numbers of all parking stalls included in the project; (5) the layout, location, and numbers or other identifying information of the limited common elements; and (6) a description in sufficient detail to identify any land area that constitutes a limited common element required to be shown pursuant to Section 514B-33 of the Hawaii Revised Statutes. This Condominium Map is not intended and shall not be interpreted as creating any obligation to construct or install any improvements, amenities, or facilities that may be depicted herein, and no person may rely in any way on any other detail or other matter depicted herein. This Condominium Map shall not be deemed to contain any representation or warranty whatsoever.

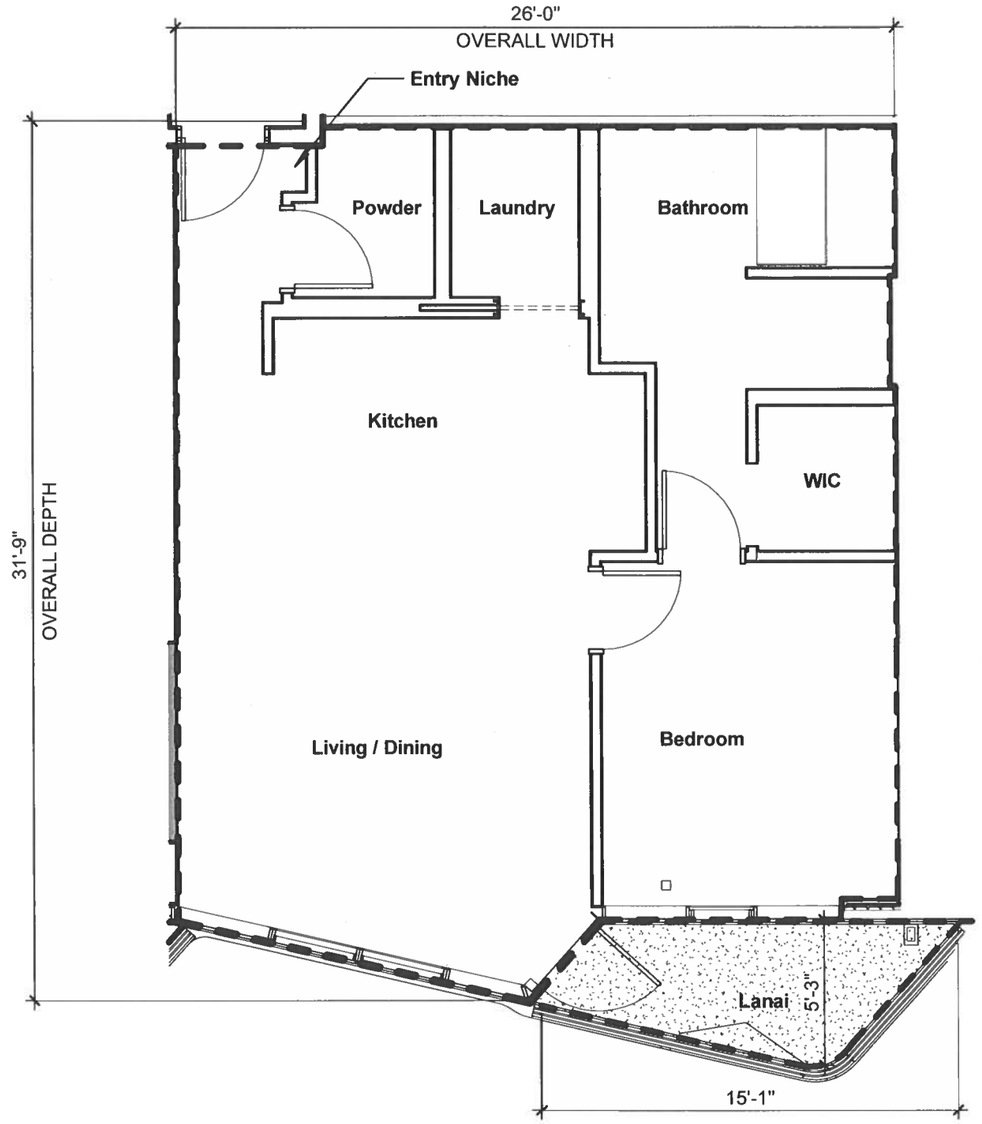

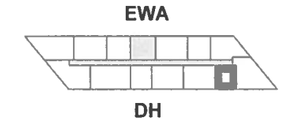

11B

1 Bedroom / 1.5 Bath

NET LIVING AREA: 764 SF

LANAI AREA: 58 SF

UNIT NUMBERS:

711, 911, 1111,1311, 1511, 1711, 1911, 2111, 2311, 2511, 2711, 2911, 3111, 3311, 3511, 3711

LEGEND

- RU: RESIDENTIAL UNIT (NO HATCH)
- RLCE: RESIDENTIAL LIMITED COMMON ELEMENT
- RULCE: RESIDENTIAL UNIT LIMITED COMMON ELEMENT
- CU: COMMERCIAL UNIT
- CLCE: COMMERCIAL LIMITED COMMON ELEMENT
- AACE: ALTERNATIVE ALLOCATION COMMON ELEMENT
- CE: COMMON ELEMENT

This Condominium Map, which includes this sheet, is intended to show: (1) a site plan for the project, depicting the location, layout, and access to a public road of all buildings included or anticipated to be included in the project, and depicting access for the units to a public road or to a common element leading to a public road; (2) elevations and floor plans of all buildings in the project; (3) the layout, location, boundaries, unit numbers, and dimensions of the units; (4) a parking plan for the project, showing the location, layout, and stall numbers of all parking stalls included in the project; (5) the layout, location, and numbers or other identifying information of the limited common elements; and (6) a description in sufficient detail to identify any land area that constitutes a limited common element required to be shown pursuant to Section 514B-33 of the Hawaii Revised Statutes. This Condominium Map is not intended and shall not be interpreted as creating any obligation to construct or install any improvements, amenities, or facilities that may be depicted herein, and no person may rely in any way on any other detail or other matter depicted herein. This Condominium Map shall not be deemed to contain any representation or warranty whatsoever.

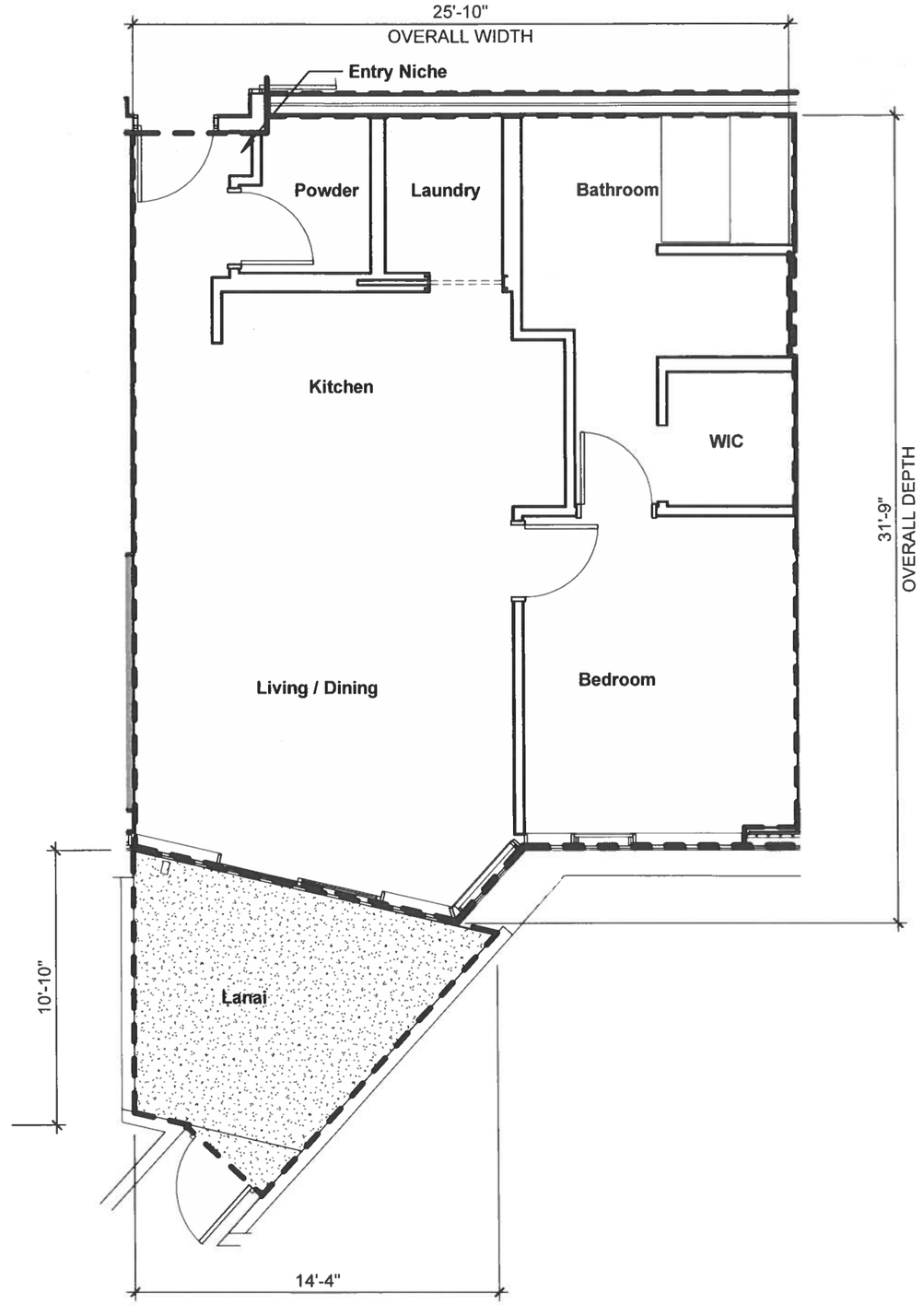

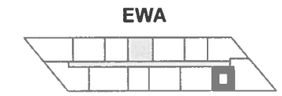

11C

1 Bedroom / 1.5 Bath

NET LIVING AREA: 764 SF
LANAI AREA: 113 SF

UNIT NUMBERS:

611

LEGEND

- RU: RESIDENTIAL UNIT (NO HATCH)
- RLCE: RESIDENTIAL LIMITED COMMON ELEMENT
- RULCE: RESIDENTIAL UNIT LIMITED COMMON ELEMENT
- CU: COMMERCIAL UNIT
- CLCE: COMMERCIAL LIMITED COMMON ELEMENT
- AACE: ALTERNATIVE ALLOCATION COMMON ELEMENT
- CE: COMMON ELEMENT

This Condominium Map, which includes this sheet, is intended to show: (1) a site plan for the project, depicting the location, layout, and access to a public road of all buildings included or anticipated to be included in the project, and depicting access for the units to a public road or to a common element leading to a public road; (2) elevations and floor plans of all buildings in the project; (3) the layout, location, boundaries, unit numbers, and dimensions of the units; (4) a parking plan for the project, showing the location, layout, and stall numbers of all parking stalls included in the project; (5) the layout, location, and numbers or other identifying information of the limited common elements; and (6) a description in sufficient detail to identify any land area that constitutes a limited common element required to be shown pursuant to Section 514B-33 of the Hawaii Revised Statutes. This Condominium Map is not intended and shall not be interpreted as creating any obligation to construct or install any improvements, amenities, or facilities that may be depicted herein, and no person may rely in any way on any other detail or other matter depicted herein. This Condominium Map shall not be deemed to contain any representation or warranty whatsoever.

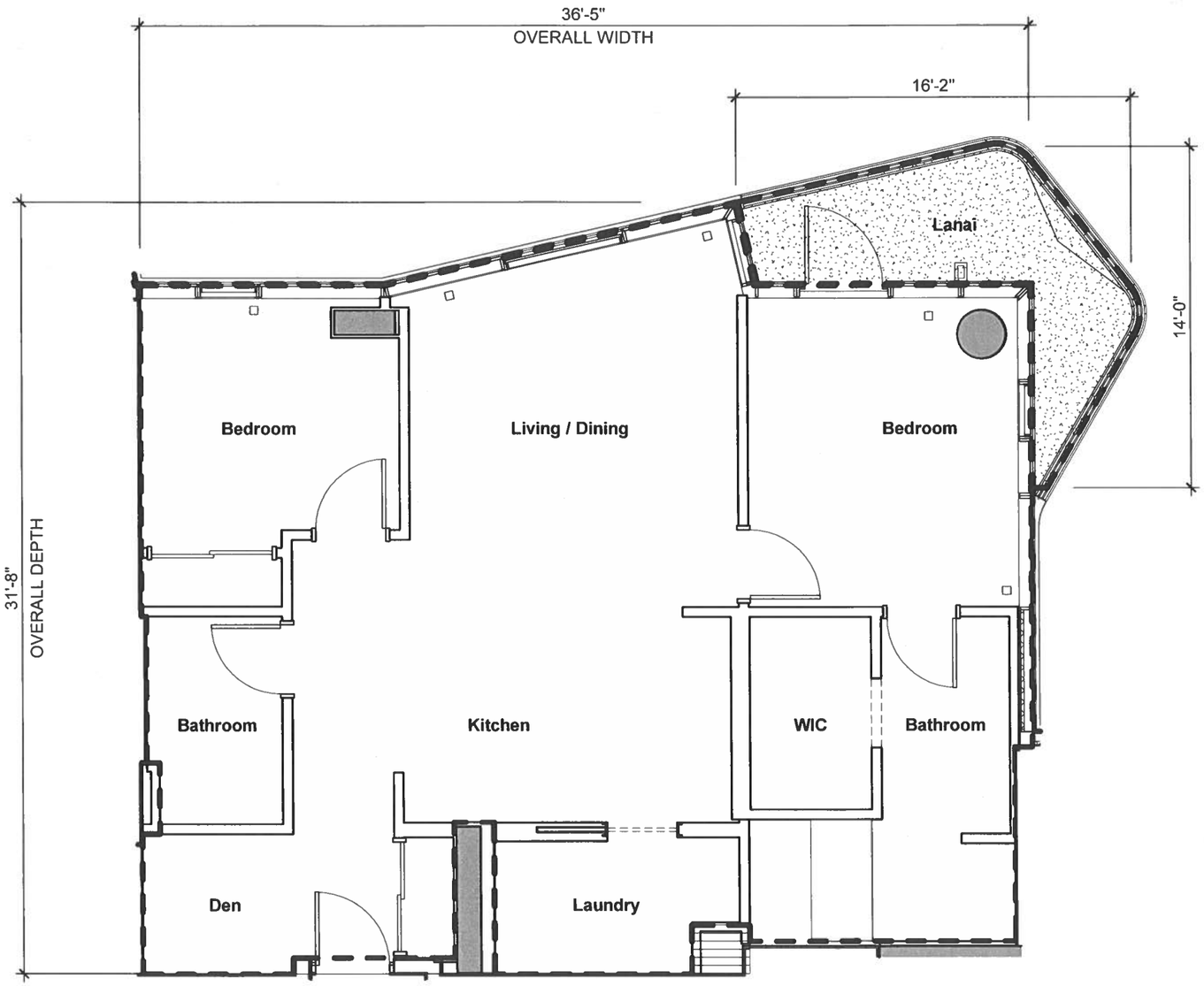

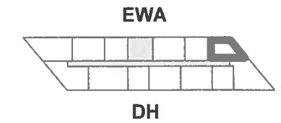

12

2 Bedroom / 2 Bath + Den

NET LIVING AREA: 1,005 SF

LANAI AREA: 89 SF

UNIT NUMBERS:

2412, 2512, 2612, 2712, 2812, 2912, 3012, 3112, 3212, 3312, 3412, 3512, 3612, 3712, 3812

LEGEND

- RU: RESIDENTIAL UNIT (NO HATCH)
- RLCE: RESIDENTIAL LIMITED COMMON ELEMENT
- RULCE: RESIDENTIAL UNIT LIMITED COMMON ELEMENT
- CU: COMMERCIAL UNIT
- CLCE: COMMERCIAL LIMITED COMMON ELEMENT
- AACE: ALTERNATIVE ALLOCATION COMMON ELEMENT
- CE: COMMON ELEMENT

This Condominium Map, which includes this sheet, is intended to show: (1) a site plan for the project, depicting the location, layout, and access to a public road of all buildings included or anticipated to be included in the project, and depicting access for the units to a public road or to a common element leading to a public road; (2) elevations and floor plans of all buildings in the project; (3) the layout, location, boundaries, unit numbers, and dimensions of the units; (4) a parking plan for the project, showing the location, layout, and stall numbers of all parking stalls included in the project; (5) the layout, location, and numbers or other identifying information of the limited common elements; and (6) a description in sufficient detail to identify any land area that constitutes a limited common element required to be shown pursuant to Section 514B-33 of the Hawaii Revised Statutes. This Condominium Map is not intended and shall not be interpreted as creating any obligation to construct or install any improvements, amenities, or facilities that may be depicted herein, and no person may rely in any way on any other detail or other matter depicted herein. This Condominium Map shall not be deemed to contain any representation or warranty whatsoever.

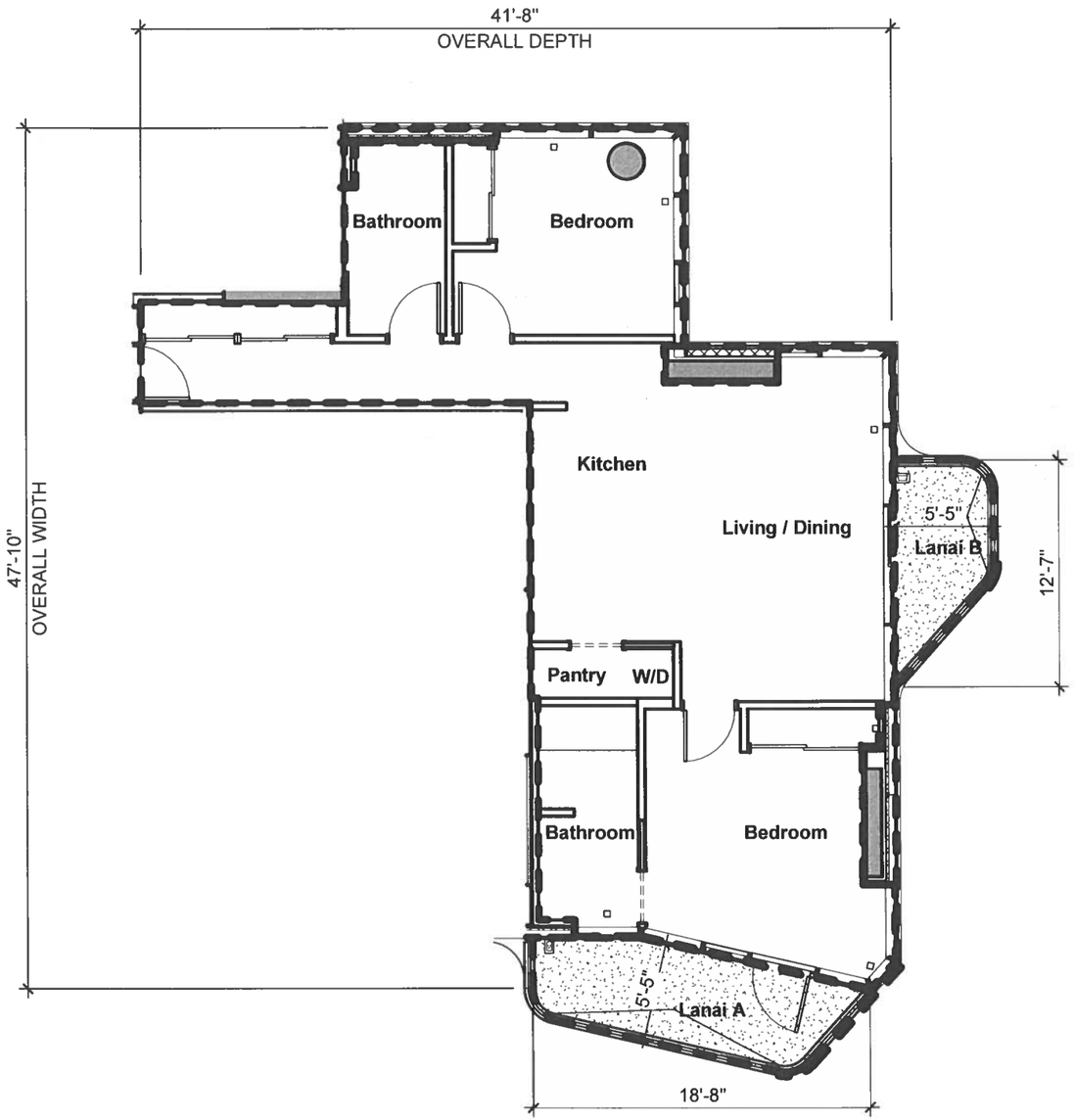

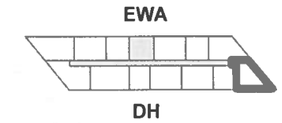

13A

2 Bedroom / 2 Bath

NET LIVING AREA:	959 SF
LANAI AREA A:	90 SF
LANAI AREA B:	52 SF

UNIT NUMBERS:

813, 1013, 1213,1413, 1613, 1813, 2013, 2213, 2413, 2613, 2813, 3013, 3213, 3413, 3613, 3813, 3913

LEGEND

- RU: RESIDENTIAL UNIT (NO HATCH)
- RLCE: RESIDENTIAL LIMITED COMMON ELEMENT
- RULCE: RESIDENTIAL UNIT LIMITED COMMON ELEMENT
- CU: COMMERCIAL UNIT
- CLCE: COMMERCIAL LIMITED COMMON ELEMENT
- AACE: ALTERNATIVE ALLOCATION COMMON ELEMENT
- CE: COMMON ELEMENT

This Condominium Map, which includes this sheet, is intended to show: (1) a site plan for the project, depicting the location, layout, and access to a public road of all buildings included or anticipated to be included in the project, and depicting access for the units to a public road or to a common element leading to a public road; (2) elevations and floor plans of all buildings in the project; (3) the layout, location, boundaries, unit numbers, and dimensions of the units; (4) a parking plan for the project, showing the location, layout, and stall numbers of all parking stalls included in the project; (5) the layout, location, and numbers or other identifying information of the limited common elements; and (6) a description in sufficient detail to identify any land area that constitutes a limited common element required to be shown pursuant to Section 514B-33 of the Hawaii Revised Statutes. This Condominium Map is not intended and shall not be interpreted as creating any obligation to construct or install any improvements, amenities, or facilities that may be depicted herein, and no person may rely in any way on any other detail or other matter depicted herein. This Condominium Map shall not be deemed to contain any representation or warranty whatsoever.

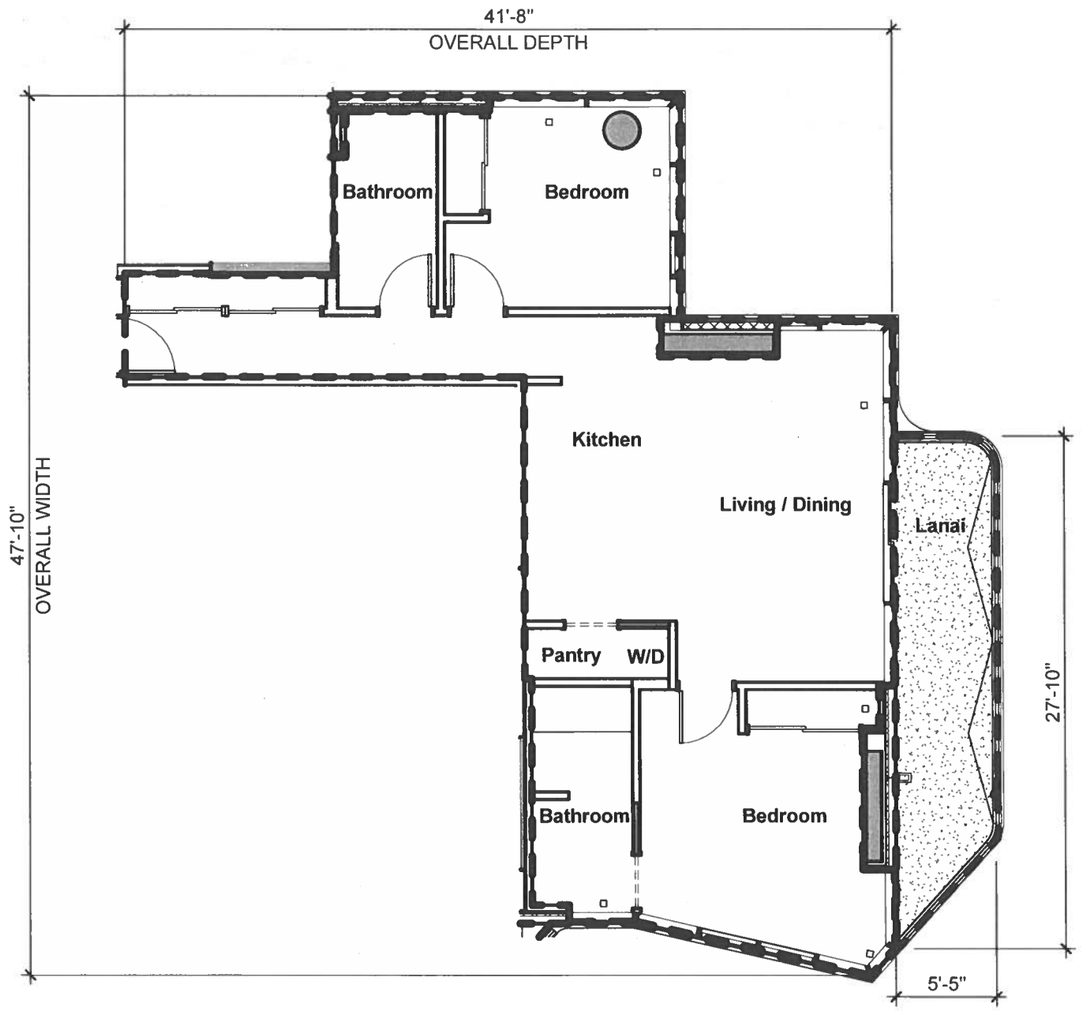

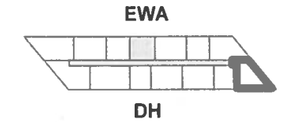

13B

2 Bedroom / 2 Bath

NET LIVING AREA: 959 SF
LANAI AREA: 137 SF

UNIT NUMBERS:

713, 913, 1113,1313, 1513, 1713, 1913, 2113, 2313, 2513, 2713, 2913, 3113, 3313, 3513, 3713

LEGEND

- RU: RESIDENTIAL UNIT (NO HATCH)
- RLCE: RESIDENTIAL LIMITED COMMON ELEMENT
- RULCE: RESIDENTIAL UNIT LIMITED COMMON ELEMENT
- CU: COMMERCIAL UNIT
- CLCE: COMMERCIAL LIMITED COMMON ELEMENT
- AACE: ALTERNATIVE ALLOCATION COMMON ELEMENT
- CE: COMMON ELEMENT

This Condominium Map, which includes this sheet, is intended to show: (1) a site plan for the project, depicting the location, layout, and access to a public road of all buildings included or anticipated to be included in the project, and depicting access for the units to a public road or to a common element leading to a public road; (2) elevations and floor plans of all buildings in the project; (3) the layout, location, boundaries, unit numbers, and dimensions of the units; (4) a parking plan for the project, showing the location, layout, and stall numbers of all parking stalls included in the project; (5) the layout, location, and numbers or other identifying information of the limited common elements; and (6) a description in sufficient detail to identify any land area that constitutes a limited common element required to be shown pursuant to Section 514B-33 of the Hawaii Revised Statutes. This Condominium Map is not intended and shall not be interpreted as creating any obligation to construct or install any improvements, amenities, or facilities that may be depicted herein, and no person may rely in any way on any other detail or other matter depicted herein. This Condominium Map shall not be deemed to contain any representation or warranty whatsoever.

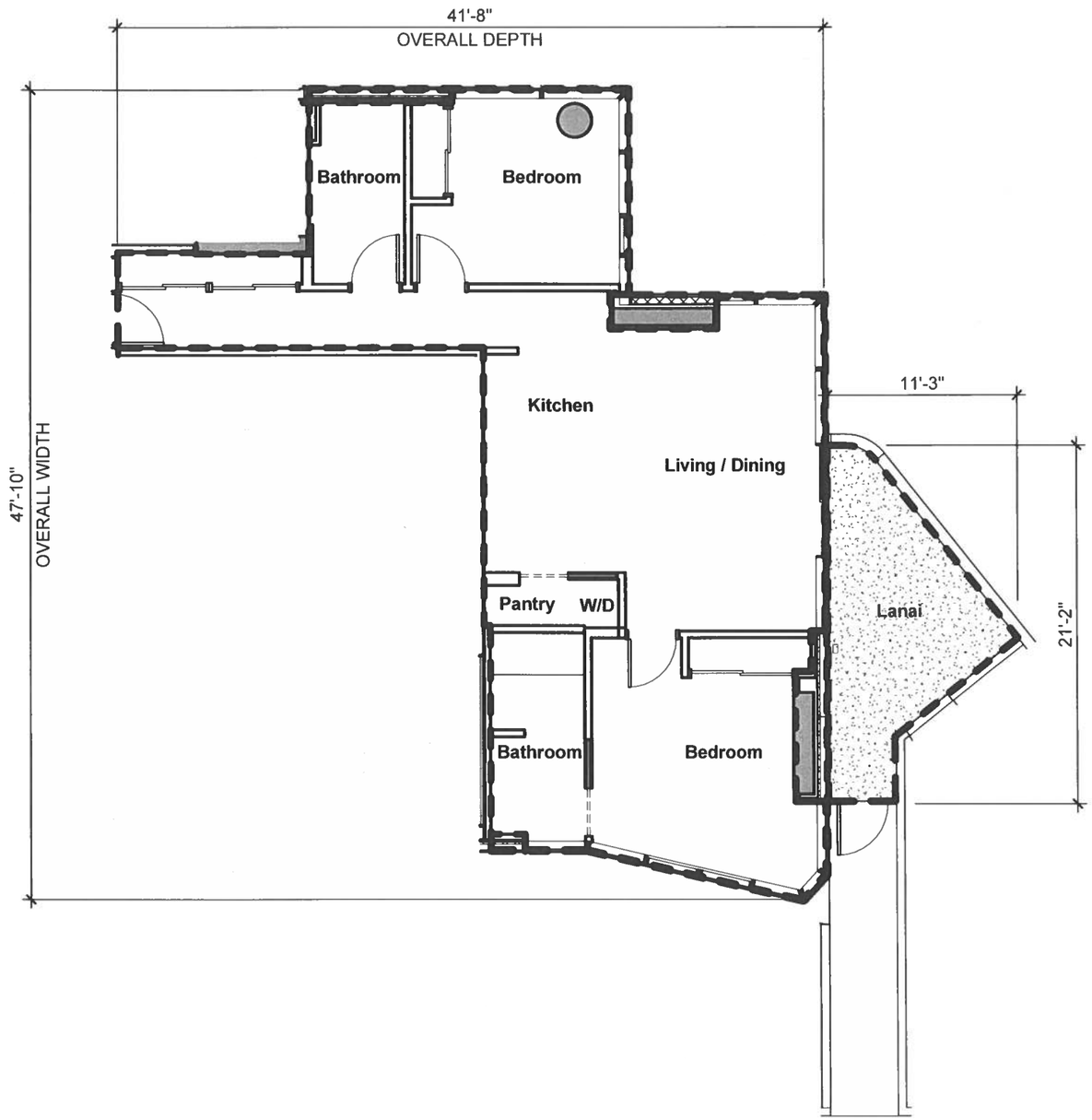

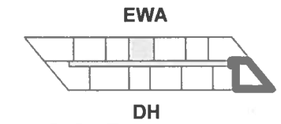

13C

2 Bedroom / 2 Bath

NET LIVING AREA: 959 SF
LANAI AREA: 135 SF

UNIT NUMBERS:

613

LEGEND

RU: RESIDENTIAL UNIT (NO HATCH)

RLCE: RESIDENTIAL LIMITED COMMON ELEMENT

RULCE: RESIDENTIAL UNIT LIMITED COMMON ELEMENT

CU: COMMERCIAL UNIT

CLCE: COMMERCIAL LIMITED COMMON ELEMENT

AACE: ALTERNATIVE ALLOCATION COMMON ELEMENT

CE: COMMON ELEMENT

This Condominium Map, which includes this sheet, is intended to show: (1) a site plan for the project, depicting the location, layout, and access to a public road of all buildings included or anticipated to be included in the project, and depicting access for the units to a public road or to a common element leading to a public road; (2) elevations and floor plans of all buildings in the project; (3) the layout, location, boundaries, unit numbers, and dimensions of the units; (4) a parking plan for the project, showing the location, layout, and stall numbers of all parking stalls included in the project; (5) the layout, location, and numbers or other identifying information of the limited common elements; and (6) a description in sufficient detail to identify any land area that constitutes a limited common element required to be shown pursuant to Section 514B-33 of the Hawaii Revised Statutes. This Condominium Map is not intended and shall not be interpreted as creating any obligation to construct or install any improvements, amenities, or facilities that may be depicted herein, and no person may rely in any way on any other detail or other matter depicted herein. This Condominium Map shall not be deemed to contain any representation or warranty whatsoever.

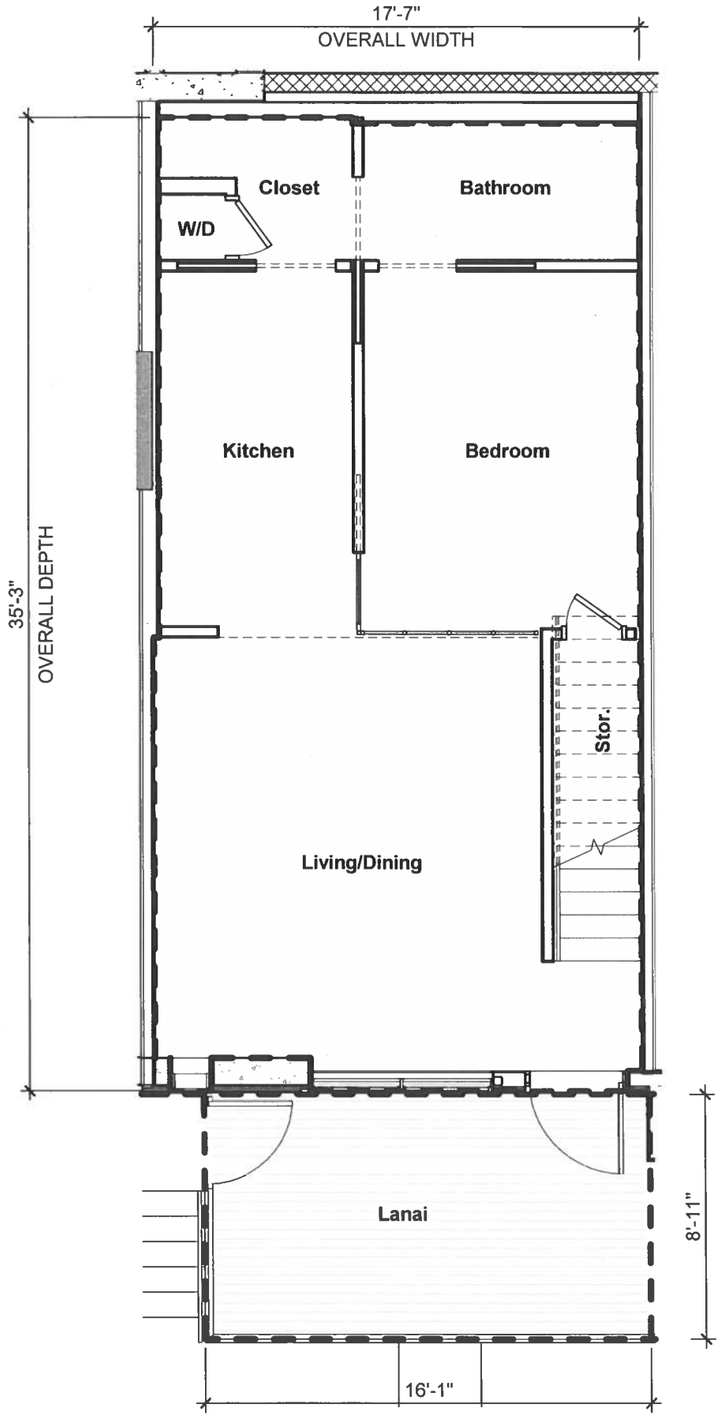

LOWER LEVEL

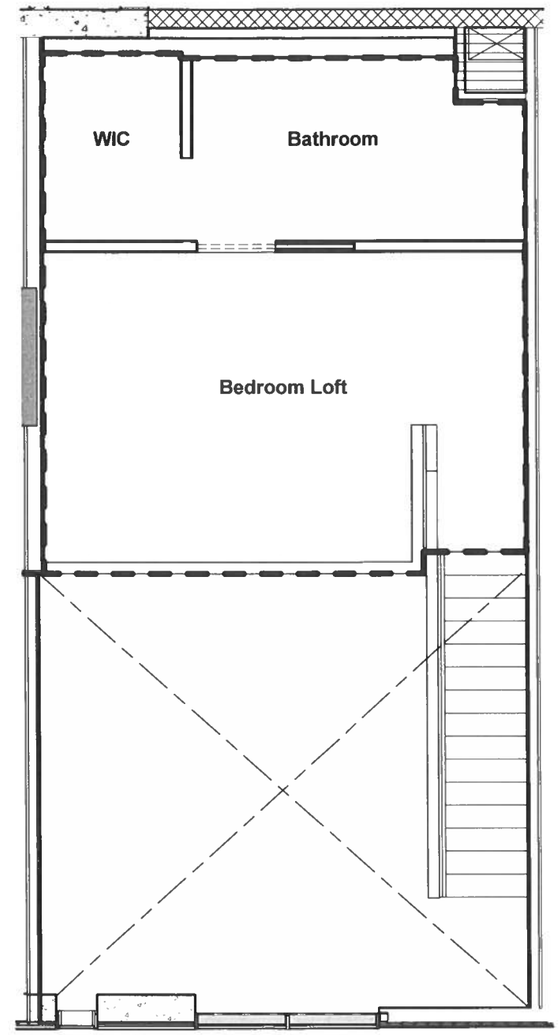

UPPER LEVEL

UNIT 14A

2 Bedroom / 2 Bath

NET LIVING AREA (LOWER):	610 SF
NET LIVING AREA (UPPER):	319 SF
TOTAL:	929 SF
LANAI AREA:	142 SF

UNIT NUMBERS:

182, 184, 186

LEGEND

- RU: RESIDENTIAL UNIT (NO HATCH)
- RLCE: RESIDENTIAL LIMITED COMMON ELEMENT
- RULCE: RESIDENTIAL UNIT LIMITED COMMON ELEMENT
- CU: COMMERCIAL UNIT
- CLCE: COMMERCIAL LIMITED COMMON ELEMENT
- AACE: ALTERNATIVE ALLOCATION COMMON ELEMENT
- CE: COMMON ELEMENT

This Condominium Map, which includes this sheet, is intended to show: (1) a site plan for the project, depicting the location, layout, and access to a public road of all buildings included or anticipated to be included in the project, and depicting access for the units to a public road or to a common element leading to a public road; (2) elevations and floor plans of all buildings in the project; (3) the layout, location, boundaries, unit numbers, and dimensions of the units; (4) a parking plan for the project, showing the location, layout, and stall numbers of all parking stalls included in the project; (5) the layout, location, and numbers or other identifying information of the limited common elements; and (6) a description in sufficient detail to identify any land area that constitutes a limited common element required to be shown pursuant to Section 514B-33 of the Hawaii Revised Statutes. This Condominium Map is not intended and shall not be interpreted as creating any obligation to construct or install any improvements, amenities, or facilities that may be depicted herein, and no person may rely in any way on any other detail or other matter depicted herein. This Condominium Map shall not be deemed to contain any representation or warranty whatsoever.

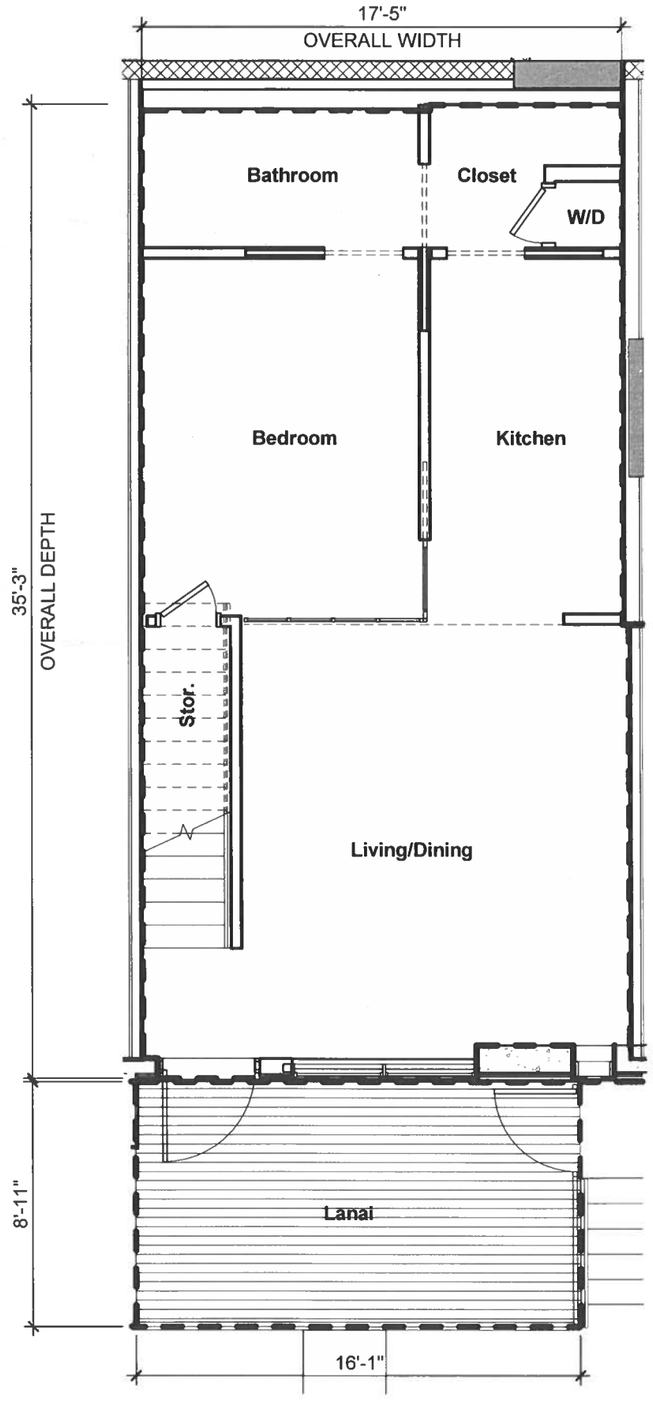

LOWER LEVEL

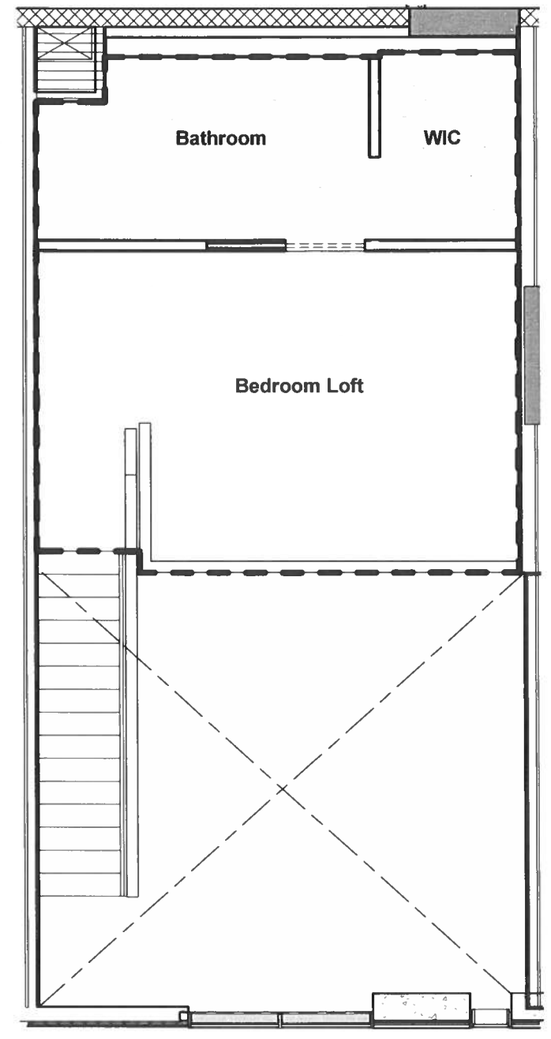

UPPER LEVEL

UNIT 14B

2 Bedroom / 2 Bath

NET LIVING AREA (LOWER):	610 SF
NET LIVING AREA (UPPER):	319 SF
TOTAL:	929 SF
LANAI AREA:	142 SF

UNIT NUMBERS:

181, 183, 185

LEGEND

- RU: RESIDENTIAL UNIT (NO HATCH)
- RLCE: RESIDENTIAL LIMITED COMMON ELEMENT
- RULCE: RESIDENTIAL UNIT LIMITED COMMON ELEMENT
- CU: COMMERCIAL UNIT
- CLCE: COMMERCIAL LIMITED COMMON ELEMENT
- AACE: ALTERNATIVE ALLOCATION COMMON ELEMENT
- CE: COMMON ELEMENT

This Condominium Map, which includes this sheet, is intended to show: (1) a site plan for the project, depicting the location, layout, and access to a public road of all buildings included or anticipated to be included in the project, and depicting access for the units to a public road or to a common element leading to a public road; (2) elevations and floor plans of all buildings in the project; (3) the layout, location, boundaries, unit numbers, and dimensions of the units; (4) a parking plan for the project, showing the location, layout, and stall numbers of all parking stalls included in the project; (5) the layout, location, and numbers or other identifying information of the limited common elements; and (6) a description in sufficient detail to identify any land area that constitutes a limited common element required to be shown pursuant to Section 514B-33 of the Hawaii Revised Statutes. This Condominium Map is not intended and shall not be interpreted as creating any obligation to construct or install any improvements, amenities, or facilities that may be depicted herein, and no person may rely in any way on any other detail or other matter depicted herein. This Condominium Map shall not be deemed to contain any representation or warranty whatsoever.

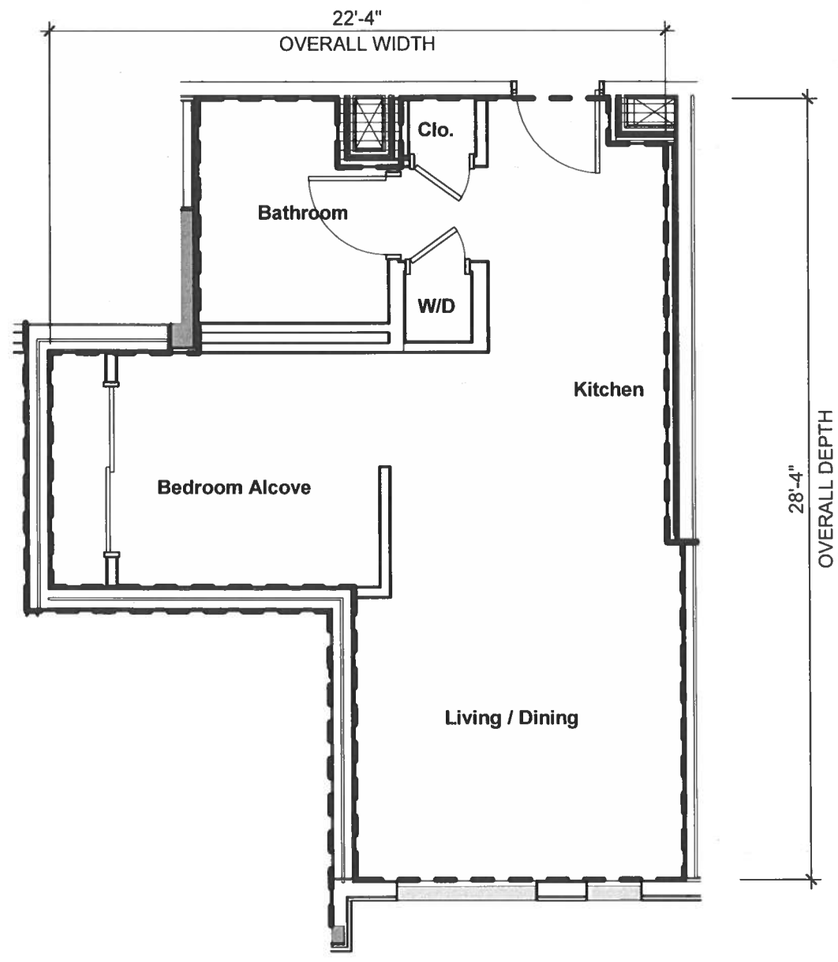

UNIT 15

JR 1 Bedroom / 1 Bath

NET LIVING AREA: 476 SF

UNIT NUMBERS:

287, 289, 291, 293
387, 389, 391, 393
487, 489, 491, 493
587, 589, 591, 593

LEGEND

- RU: RESIDENTIAL UNIT (NO HATCH)
- RLCE: RESIDENTIAL LIMITED COMMON ELEMENT
- RULCE: RESIDENTIAL UNIT LIMITED COMMON ELEMENT
- CU: COMMERCIAL UNIT
- CLCE: COMMERCIAL LIMITED COMMON ELEMENT
- AACE: ALTERNATIVE ALLOCATION COMMON ELEMENT
- CE: COMMON ELEMENT

This Condominium Map, which includes this sheet, is intended to show: (1) a site plan for the project, depicting the location, layout, and access to a public road of all buildings included or anticipated to be included in the project, and depicting access for the units to a public road or to a common element leading to a public road; (2) elevations and floor plans of all buildings in the project; (3) the layout, location, boundaries, unit numbers, and dimensions of the units; (4) a parking plan for the project, showing the location, layout, and stall numbers of all parking stalls included in the project; (5) the layout, location, and numbers or other identifying information of the limited common elements; and (6) a description in sufficient detail to identify any land area that constitutes a limited common element required to be shown pursuant to Section 514B-33 of the Hawaii Revised Statutes. This Condominium Map is not intended and shall not be interpreted as creating any obligation to construct or install any improvements, amenities, or facilities that may be depicted herein, and no person may rely in any way on any other detail or other matter depicted herein. This Condominium Map shall not be deemed to contain any representation or warranty whatsoever.

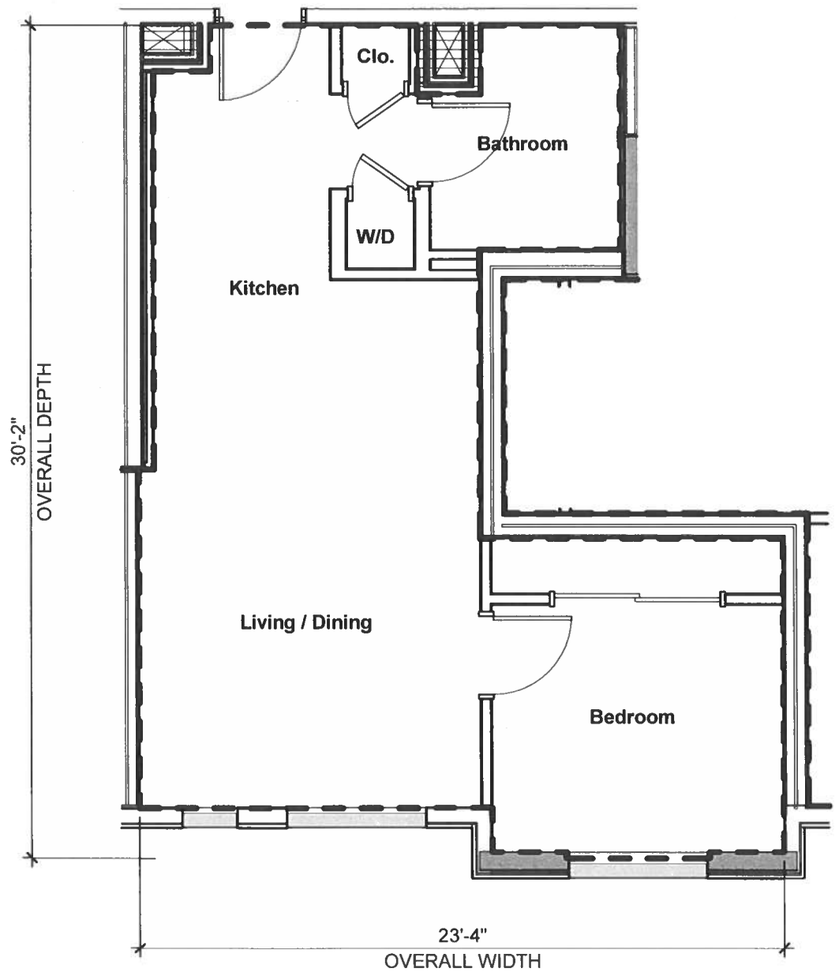

UNIT 16

1 Bedroom / 1 Bath

NET LIVING AREA: 500 SF

UNIT NUMBERS:

288, 290, 292, 294
388, 390, 392, 394
488, 490, 492, 494
588, 590, 592, 594

LEGEND

- RU: RESIDENTIAL UNIT (NO HATCH)
- RLCE: RESIDENTIAL LIMITED COMMON ELEMENT
- RULCE: RESIDENTIAL UNIT LIMITED COMMON ELEMENT
- CU: COMMERCIAL UNIT
- CLCE: COMMERCIAL LIMITED COMMON ELEMENT
- AACE: ALTERNATIVE ALLOCATION COMMON ELEMENT
- CE: COMMON ELEMENT

This Condominium Map, which includes this sheet, is intended to show: (1) a site plan for the project, depicting the location, layout, and access to a public road of all buildings included or anticipated to be included in the project, and depicting access for the units to a public road or to a common element leading to a public road; (2) elevations and floor plans of all buildings in the project; (3) the layout, location, boundaries, unit numbers, and dimensions of the units; (4) a parking plan for the project, showing the location, layout, and stall numbers of all parking stalls included in the project; (5) the layout, location, and numbers or other identifying information of the limited common elements; and (6) a description in sufficient detail to identify any land area that constitutes a limited common element required to be shown pursuant to Section 514B-33 of the Hawaii Revised Statutes. This Condominium Map is not intended and shall not be interpreted as creating any obligation to construct or install any improvements, amenities, or facilities that may be depicted herein, and no person may rely in any way on any other detail or other matter depicted herein. This Condominium Map shall not be deemed to contain any representation or warranty whatsoever.

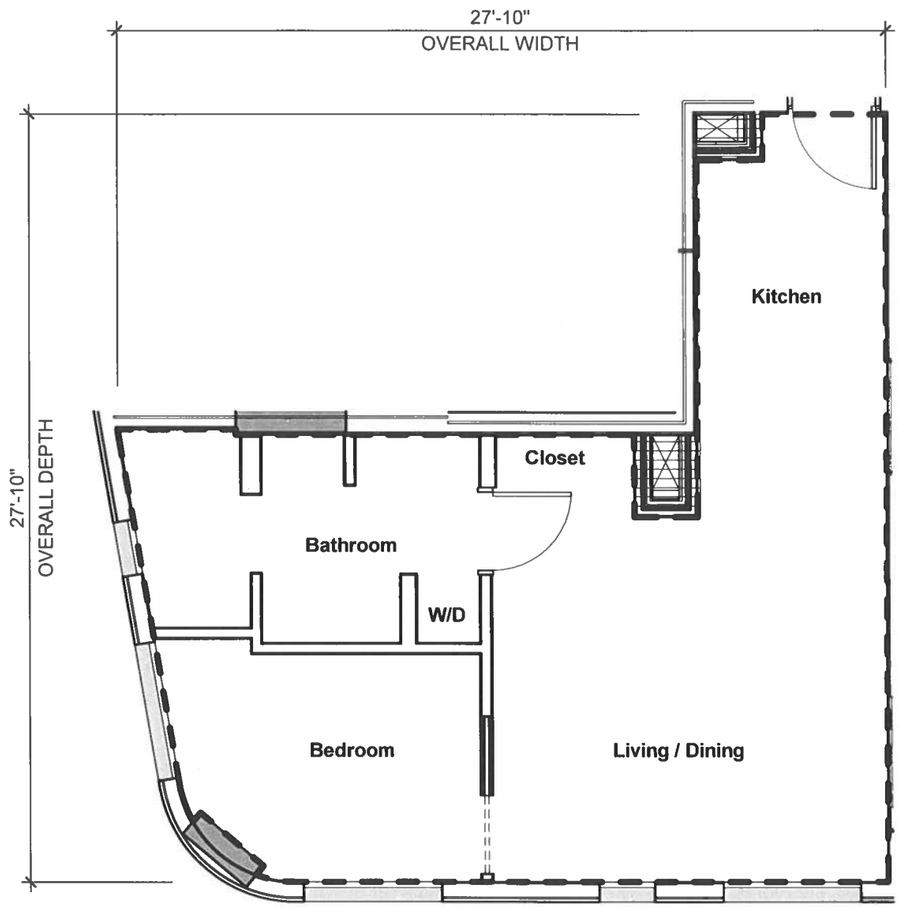

UNIT 17

1 Bedroom / 1 Bath

NET LIVING AREA: 493 SF

UNIT NUMBERS:

295, 395, 495, 595

LEGEND

- RU: RESIDENTIAL UNIT (NO HATCH)
- RLCE: RESIDENTIAL LIMITED COMMON ELEMENT
- RULCE: RESIDENTIAL UNIT LIMITED COMMON ELEMENT
- CU: COMMERCIAL UNIT
- CLCE: COMMERCIAL LIMITED COMMON ELEMENT
- AACE: ALTERNATIVE ALLOCATION COMMON ELEMENT
- CE: COMMON ELEMENT

This Condominium Map, which includes this sheet, is intended to show: (1) a site plan for the project, depicting the location, layout, and access to a public road of all buildings included or anticipated to be included in the project, and depicting access for the units to a public road or to a common element leading to a public road; (2) elevations and floor plans of all buildings in the project; (3) the layout, location, boundaries, unit numbers, and dimensions of the units; (4) a parking plan for the project, showing the location, layout, and stall numbers of all parking stalls included in the project; (5) the layout, location, and numbers or other identifying information of the limited common elements; and (6) a description in sufficient detail to identify any land area that constitutes a limited common element required to be shown pursuant to Section 514B-33 of the Hawaii Revised Statutes. This Condominium Map is not intended and shall not be interpreted as creating any obligation to construct or install any improvements, amenities, or facilities that may be depicted herein, and no person may rely in any way on any other detail or other matter depicted herein. This Condominium Map shall not be deemed to contain any representation or warranty whatsoever.

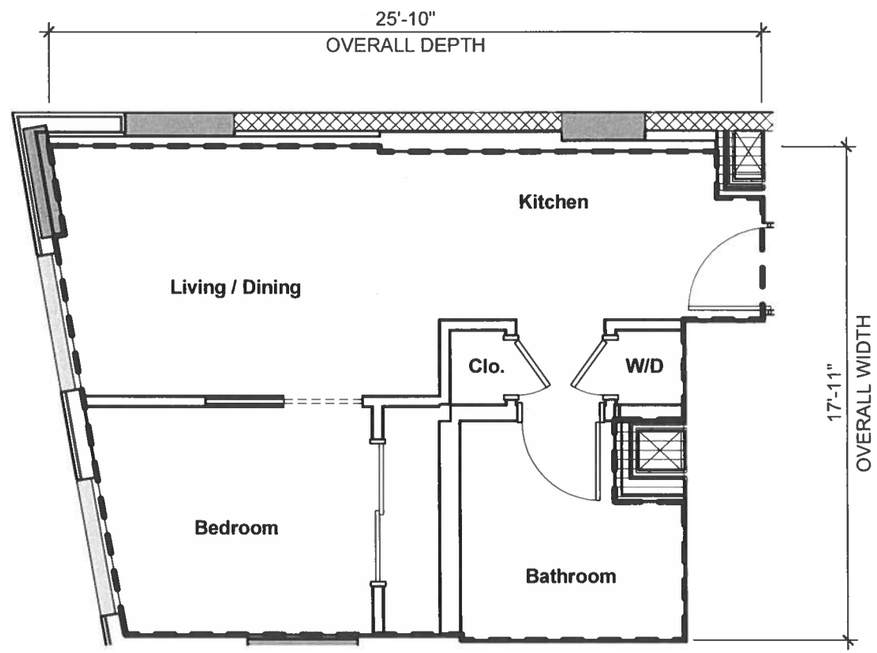

UNIT 18

JR 1 Bedroom / 1 Bath

NET LIVING AREA: 391 SF

UNIT NUMBERS:

296, 396, 496, 596

LEGEND

- RU: RESIDENTIAL UNIT (NO HATCH)
- RLCE: RESIDENTIAL LIMITED COMMON ELEMENT
- RULCE: RESIDENTIAL UNIT LIMITED COMMON ELEMENT
- CU: COMMERCIAL UNIT
- CLCE: COMMERCIAL LIMITED COMMON ELEMENT
- AACE: ALTERNATIVE ALLOCATION COMMON ELEMENT
- CE: COMMON ELEMENT

This Condominium Map, which includes this sheet, is intended to show: (1) a site plan for the project, depicting the location, layout, and access to a public road of all buildings included or anticipated to be included in the project, and depicting access for the units to a public road or to a common element leading to a public road; (2) elevations and floor plans of all buildings in the project; (3) the layout, location, boundaries, unit numbers, and dimensions of the units; (4) a parking plan for the project, showing the location, layout, and stall numbers of all parking stalls included in the project; (5) the layout, location, and numbers or other identifying information of the limited common elements; and (6) a description in sufficient detail to identify any land area that constitutes a limited common element required to be shown pursuant to Section 514B-33 of the Hawaii Revised Statutes. This Condominium Map is not intended and shall not be interpreted as creating any obligation to construct or install any improvements, amenities, or facilities that may be depicted herein, and no person may rely in any way on any other detail or other matter depicted herein. This Condominium Map shall not be deemed to contain any representation or warranty whatsoever.

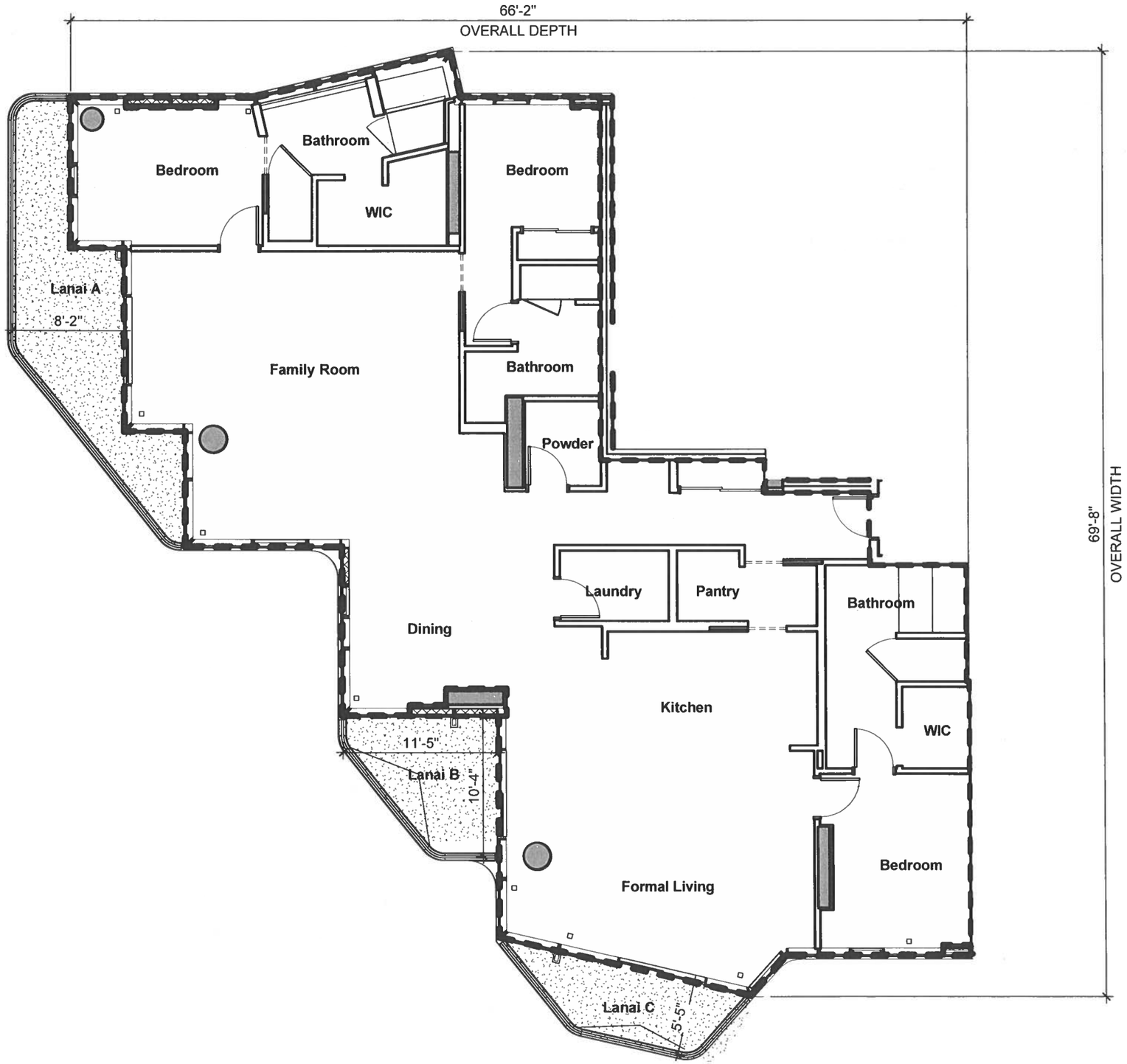

EWA

DH

00A/01A

3 Bedroom / 3.5 Bath

NET LIVING AREA:	2,470 SF
LANAI AREA A:	186 SF
LANAI AREA B:	86 SF
LANAI AREA C:	83 SF

UNIT NUMBERS:

3401, 3601, 3801, 3901

LEGEND

- RU: RESIDENTIAL UNIT (NO HATCH)
- RLCE: RESIDENTIAL LIMITED COMMON ELEMENT
- RULCE: RESIDENTIAL UNIT LIMITED COMMON ELEMENT
- CU: COMMERCIAL UNIT
- CLCE: COMMERCIAL LIMITED COMMON ELEMENT
- AACE: ALTERNATIVE ALLOCATION COMMON ELEMENT
- CE: COMMON ELEMENT

This Condominium Map, which includes this sheet, is intended to show: (1) a site plan for the project, depicting the location, layout, and access to a public road of all buildings included or anticipated to be included in the project, and depicting access for the units to a public road or to a common element leading to a public road; (2) elevations and floor plans of all buildings in the project; (3) the layout, location, boundaries, unit numbers, and dimensions of the units; (4) a parking plan for the project, showing the location, layout, and stall numbers of all parking stalls included in the project; (5) the layout, location, and numbers or other identifying information of the limited common elements; and (6) a description in sufficient detail to identify any land area that constitutes a limited common element required to be shown pursuant to Section 514B-33 of the Hawaii Revised Statutes. This Condominium Map is not intended and shall not be interpreted as creating any obligation to construct or install any improvements, amenities, or facilities that may be depicted herein, and no person may rely in any way on any other detail or other matter depicted herein. This Condominium Map shall not be deemed to contain any representation or warranty whatsoever.

EWA

DH

00A/01B

3 Bedroom / 3.5 Bath

NET LIVING AREA:	2,470 SF
LANAI AREA A:	186 SF
LANAI AREA B:	69 SF
LANAI AREA C:	58 SF

UNIT NUMBERS:

3501, 3701

LEGEND

- RU: RESIDENTIAL UNIT (NO HATCH)
- RLCE: RESIDENTIAL LIMITED COMMON ELEMENT
- RULCE: RESIDENTIAL UNIT LIMITED COMMON ELEMENT
- CU: COMMERCIAL UNIT
- CLCE: COMMERCIAL LIMITED COMMON ELEMENT
- AACE: ALTERNATIVE ALLOCATION COMMON ELEMENT
- CE: COMMON ELEMENT

This Condominium Map, which includes this sheet, is intended to show: (1) a site plan for the project, depicting the location, layout, and access to a public road of all buildings included or anticipated to be included in the project, and depicting access for the units to a public road or to a common element leading to a public road; (2) elevations and floor plans of all buildings in the project; (3) the layout, location, boundaries, unit numbers, and dimensions of the units; (4) a parking plan for the project, showing the location, layout, and stall numbers of all parking stalls included in the project; (5) the layout, location, and numbers or other identifying information of the limited common elements; and (6) a description in sufficient detail to identify any land area that constitutes a limited common element required to be shown pursuant to Section 514B-33 of the Hawaii Revised Statutes. This Condominium Map is not intended and shall not be interpreted as creating any obligation to construct or install any improvements, amenities, or facilities that may be depicted herein, and no person may rely in any way on any other detail or other matter depicted herein. This Condominium Map shall not be deemed to contain any representation or warranty whatsoever.

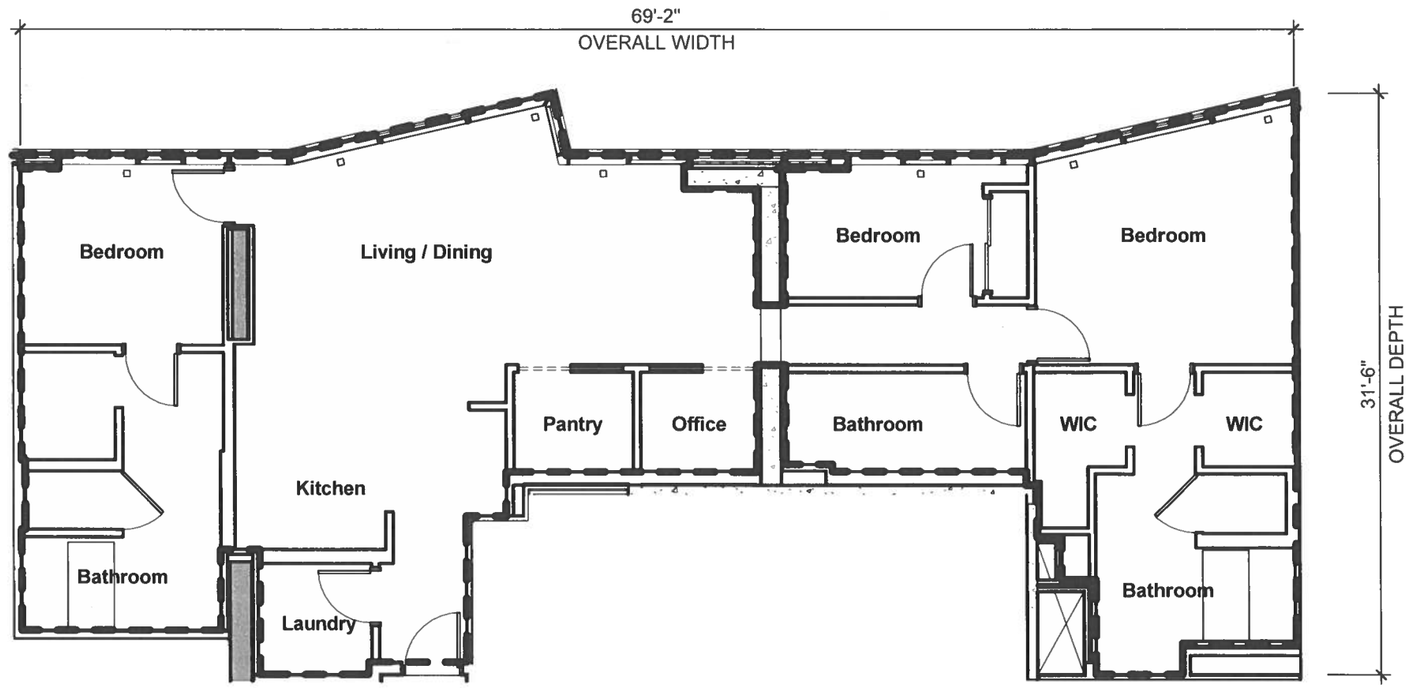

02A/06

3 Bedroom / 3 Bath

NET LIVING AREA: 1,557 SF

UNIT NUMBERS:

3902

LEGEND

- RU: RESIDENTIAL UNIT (NO HATCH)
- RLCE: RESIDENTIAL LIMITED COMMON ELEMENT
- RULCE: RESIDENTIAL UNIT LIMITED COMMON ELEMENT
- CU: COMMERCIAL UNIT
- CLCE: COMMERCIAL LIMITED COMMON ELEMENT
- AACE: ALTERNATIVE ALLOCATION COMMON ELEMENT
- CE: COMMON ELEMENT

This Condominium Map, which includes this sheet, is intended to show: (1) a site plan for the project, depicting the location, layout, and access to a public road of all buildings included or anticipated to be included in the project, and depicting access for the units to a public road or to a common element leading to a public road; (2) elevations and floor plans of all buildings in the project; (3) the layout, location, boundaries, unit numbers, and dimensions of the units; (4) a parking plan for the project, showing the location, layout, and stall numbers of all parking stalls included in the project; (5) the layout, location, and numbers or other identifying information of the limited common elements; and (6) a description in sufficient detail to identify any land area that constitutes a limited common element required to be shown pursuant to Section 514B-33 of the Hawaii Revised Statutes. This Condominium Map is not intended and shall not be interpreted as creating any obligation to construct or install any improvements, amenities, or facilities that may be depicted herein, and no person may rely in any way on any other detail or other matter depicted herein. This Condominium Map shall not be deemed to contain any representation or warranty whatsoever.

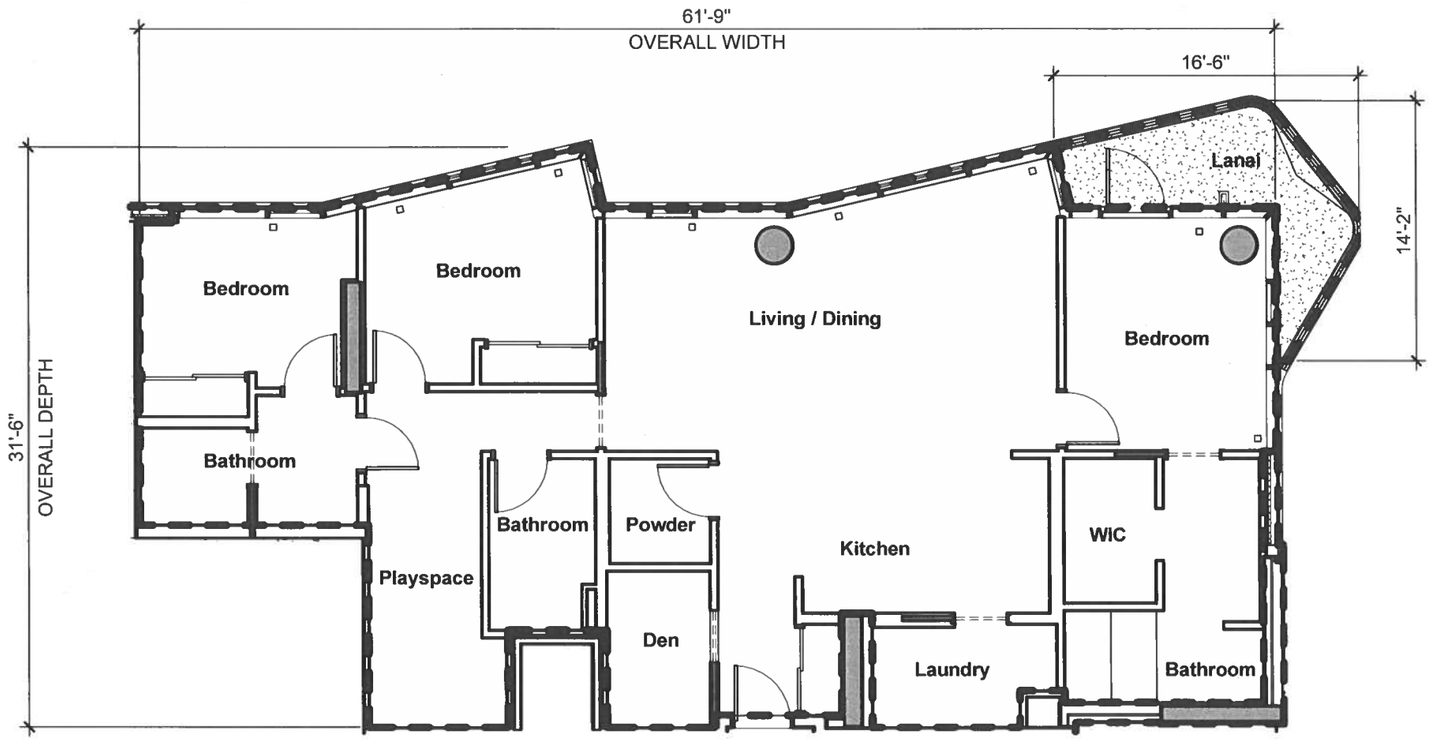

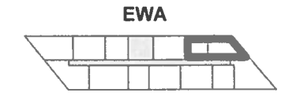

10/12

3 Bedroom / 3.5 Bath + Den

NET LIVING AREA: 1,581 SF

LANAI AREA: 89 SF

UNIT NUMBERS:

710, 812, 910, 1012, 1110, 1212, 1310, 1412, 1510, 1612, 1710, 1812, 1910, 2012, 2110, 2212, 2310

LEGEND

- RU: RESIDENTIAL UNIT (NO HATCH)
- RLCE: RESIDENTIAL LIMITED COMMON ELEMENT
- RULCE: RESIDENTIAL UNIT LIMITED COMMON ELEMENT
- CU: COMMERCIAL UNIT
- CLCE: COMMERCIAL LIMITED COMMON ELEMENT
- AACE: ALTERNATIVE ALLOCATION COMMON ELEMENT
- CE: COMMON ELEMENT

This Condominium Map, which includes this sheet, is intended to show: (1) a site plan for the project, depicting the location, layout, and access to a public road of all buildings included or anticipated to be included in the project, and depicting access for the units to a public road or to a common element leading to a public road; (2) elevations and floor plans of all buildings in the project; (3) the layout, location, boundaries, unit numbers, and dimensions of the units; (4) a parking plan for the project, showing the location, layout, and stall numbers of all parking stalls included in the project; (5) the layout, location, and numbers or other identifying information of the limited common elements; and (6) a description in sufficient detail to identify any land area that constitutes a limited common element required to be shown pursuant to Section 514B-33 of the Hawaii Revised Statutes. This Condominium Map is not intended and shall not be interpreted as creating any obligation to construct or install any improvements, amenities, or facilities that may be depicted herein, and no person may rely in any way on any other detail or other matter depicted herein. This Condominium Map shall not be deemed to contain any representation or warranty whatsoever.

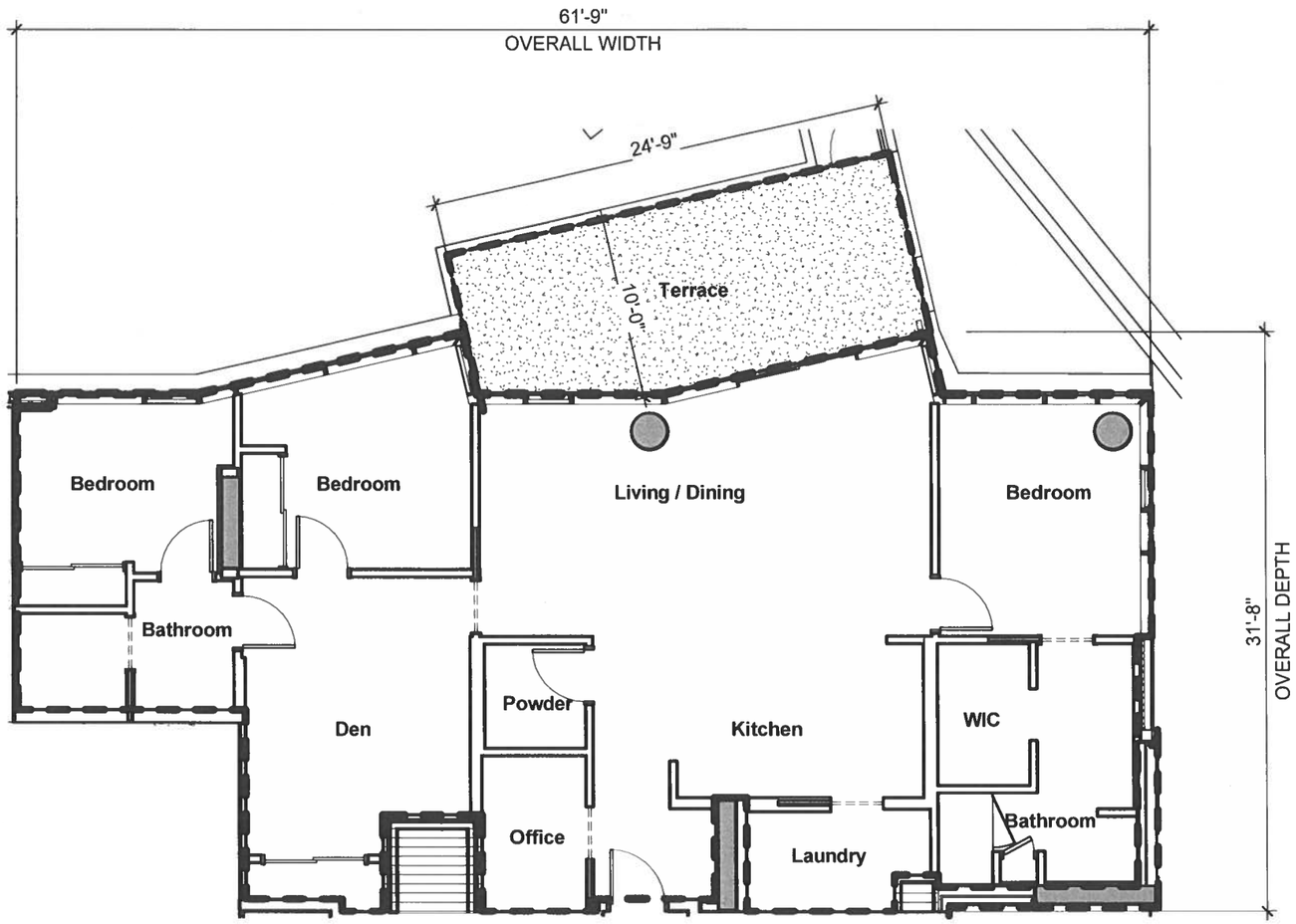

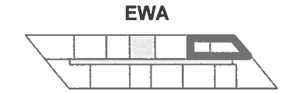

10C/12C

3 Bedroom / 2.5 Bath + Den

NET LIVING AREA: 1,581 SF
LANAI AREA: 235 SF

UNIT NUMBERS:

610

LEGEND

- RU: RESIDENTIAL UNIT (NO HATCH)
- RLCE: RESIDENTIAL LIMITED COMMON ELEMENT
- RULCE: RESIDENTIAL UNIT LIMITED COMMON ELEMENT
- CU: COMMERCIAL UNIT
- CLCE: COMMERCIAL LIMITED COMMON ELEMENT
- AACE: ALTERNATIVE ALLOCATION COMMON ELEMENT
- CE: COMMON ELEMENT

This Condominium Map, which includes this sheet, is intended to show: (1) a site plan for the project, depicting the location, layout, and access to a public road of all buildings included or anticipated to be included in the project, and depicting access for the units to a public road or to a common element leading to a public road; (2) elevations and floor plans of all buildings in the project; (3) the layout, location, boundaries, unit numbers, and dimensions of the units; (4) a parking plan for the project, showing the location, layout, and stall numbers of all parking stalls included in the project; (5) the layout, location, and numbers or other identifying information of the limited common elements; and (6) a description in sufficient detail to identify any land area that constitutes a limited common element required to be shown pursuant to Section 514B-33 of the Hawaii Revised Statutes. This Condominium Map is not intended and shall not be interpreted as creating any obligation to construct or install any improvements, amenities, or facilities that may be depicted herein, and no person may rely in any way on any other detail or other matter depicted herein. This Condominium Map shall not be deemed to contain any representation or warranty whatsoever.

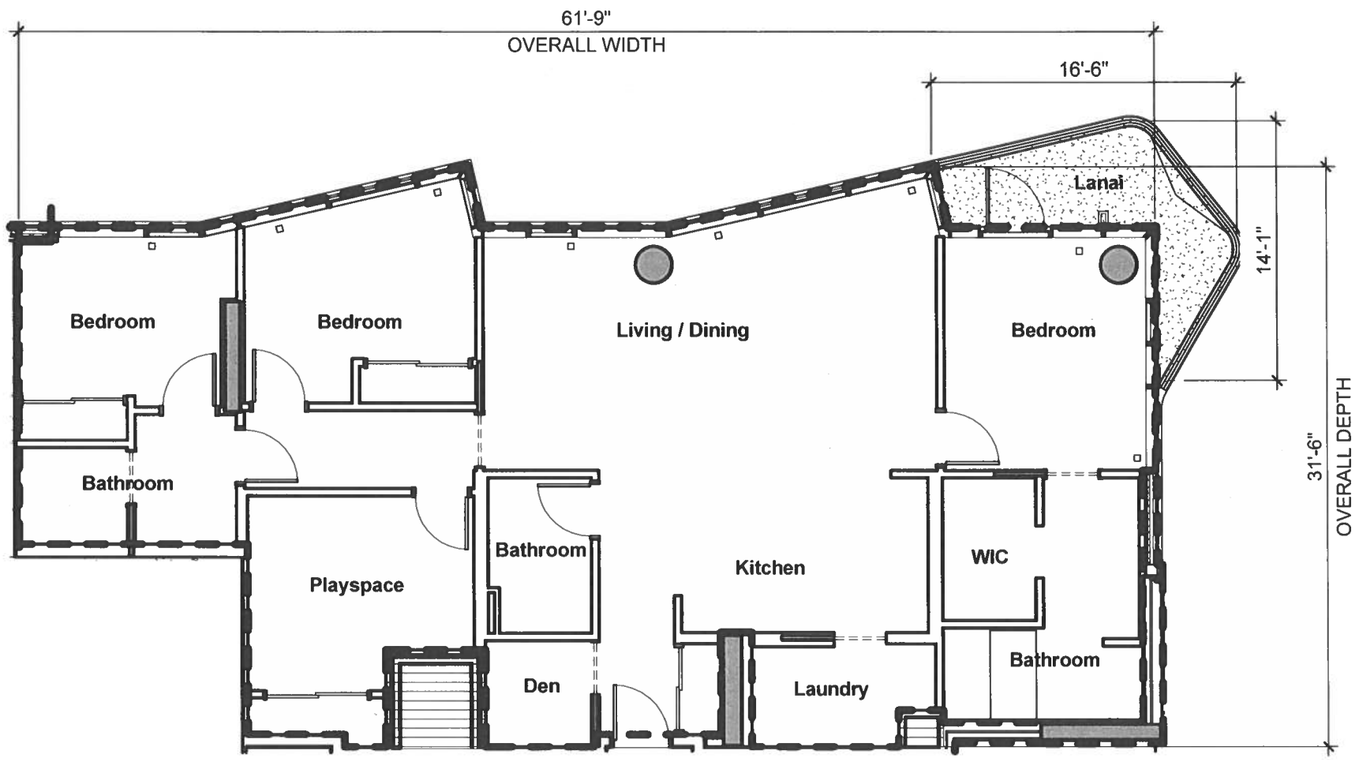

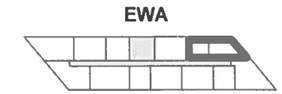

10A/12A

3 Bedroom / 3 Bath + Den

NET LIVING AREA: 1,581 SF

LANAI AREA: 89 SF

UNIT NUMBERS:

3910

LEGEND

RU: RESIDENTIAL UNIT (NO HATCH)

RLCE: RESIDENTIAL LIMITED COMMON ELEMENT

RULCE: RESIDENTIAL UNIT LIMITED COMMON ELEMENT

CU: COMMERCIAL UNIT

CLCE: COMMERCIAL LIMITED COMMON ELEMENT

AACE: ALTERNATIVE ALLOCATION COMMON ELEMENT

CE: COMMON ELEMENT

This Condominium Map, which includes this sheet, is intended to show: (1) a site plan for the project, depicting the location, layout, and access to a public road of all buildings included or anticipated to be included in the project, and depicting access for the units to a public road or to a common element leading to a public road; (2) elevations and floor plans of all buildings in the project; (3) the layout, location, boundaries, unit numbers, and dimensions of the units; (4) a parking plan for the project, showing the location, layout, and stall numbers of all parking stalls included in the project; (5) the layout, location, and numbers or other identifying information of the limited common elements; and (6) a description in sufficient detail to identify any land area that constitutes a limited common element required to be shown pursuant to Section 514B-33 of the Hawaii Revised Statutes. This Condominium Map is not intended and shall not be interpreted as creating any obligation to construct or install any improvements, amenities, or facilities that may be depicted herein, and no person may rely in any way on any other detail or other matter depicted herein. This Condominium Map shall not be deemed to contain any representation or warranty whatsoever.

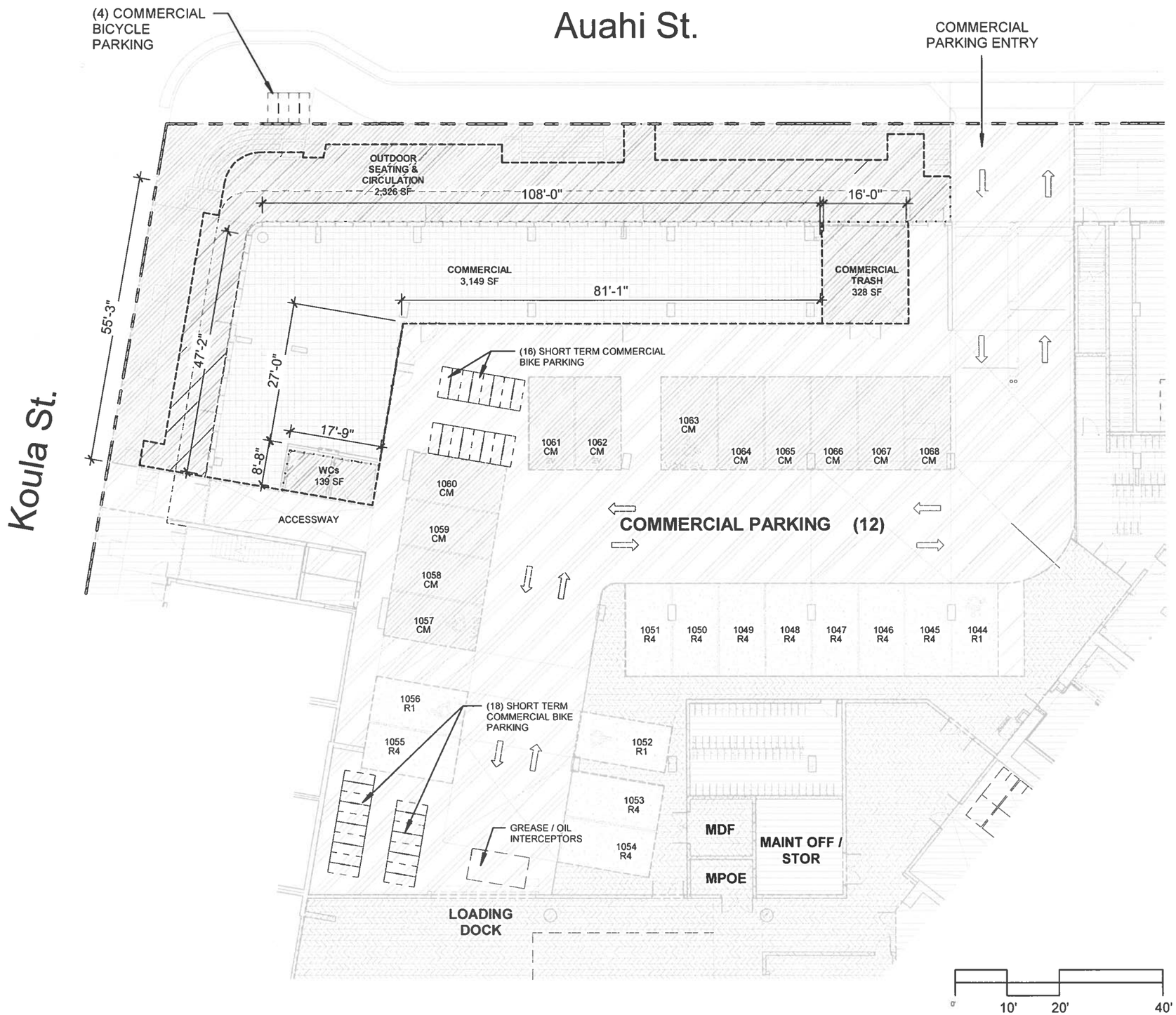

LEGEND

- RU: RESIDENTIAL UNIT (NO HATCH)
- RLCE: RESIDENTIAL LIMITED COMMON ELEMENT
- RULCE: RESIDENTIAL UNIT LIMITED COMMON ELEMENT
- CU: COMMERCIAL UNIT
- CLCE: COMMERCIAL LIMITED COMMON ELEMENT
- AACE: ALTERNATIVE ALLOCATION COMMON ELEMENT
- CE: COMMON ELEMENT

This Condominium Map, which includes this sheet, is intended to show: (1) a site plan for the project, depicting the location, layout, and access to a public road of all buildings included or anticipated to be included in the project, and depicting access for the units to a public road or to a common element leading to a public road; (2) elevations and floor plans of all buildings in the project; (3) the layout, location, boundaries, unit numbers, and dimensions of the units; (4) a parking plan for the project, showing the location, layout, and stall numbers of all parking stalls included in the project; (5) the layout, location, and numbers or other identifying information of the limited common elements; and (6) a description in sufficient detail to identify any land area that constitutes a limited common element required to be shown pursuant to Section 514B-33 of the Hawaii Revised Statutes. This Condominium Map is not intended and shall not be interpreted as creating any obligation to construct or install any improvements, amenities, or facilities that may be depicted herein, and no person may rely in any way on any other detail or other matter depicted herein. This Condominium Map shall not be deemed to contain any representation or warranty whatsoever.

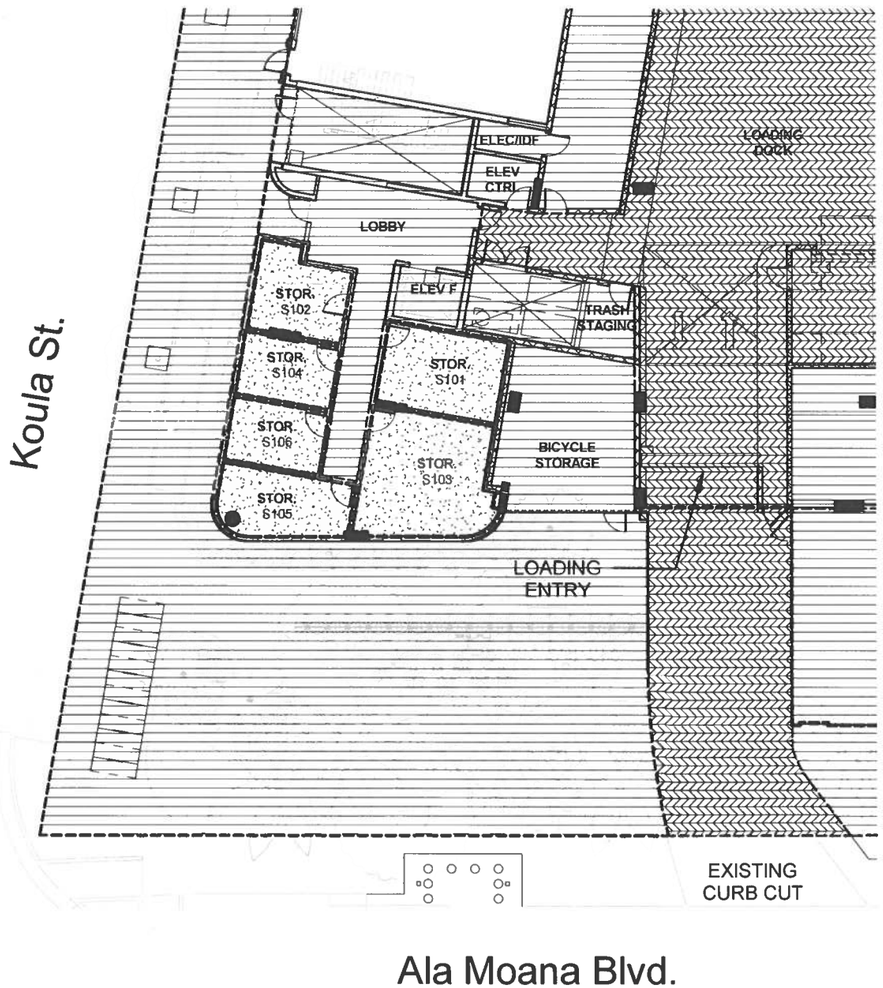

1 STORAGE - LEVEL 1

1" = 20'-0"

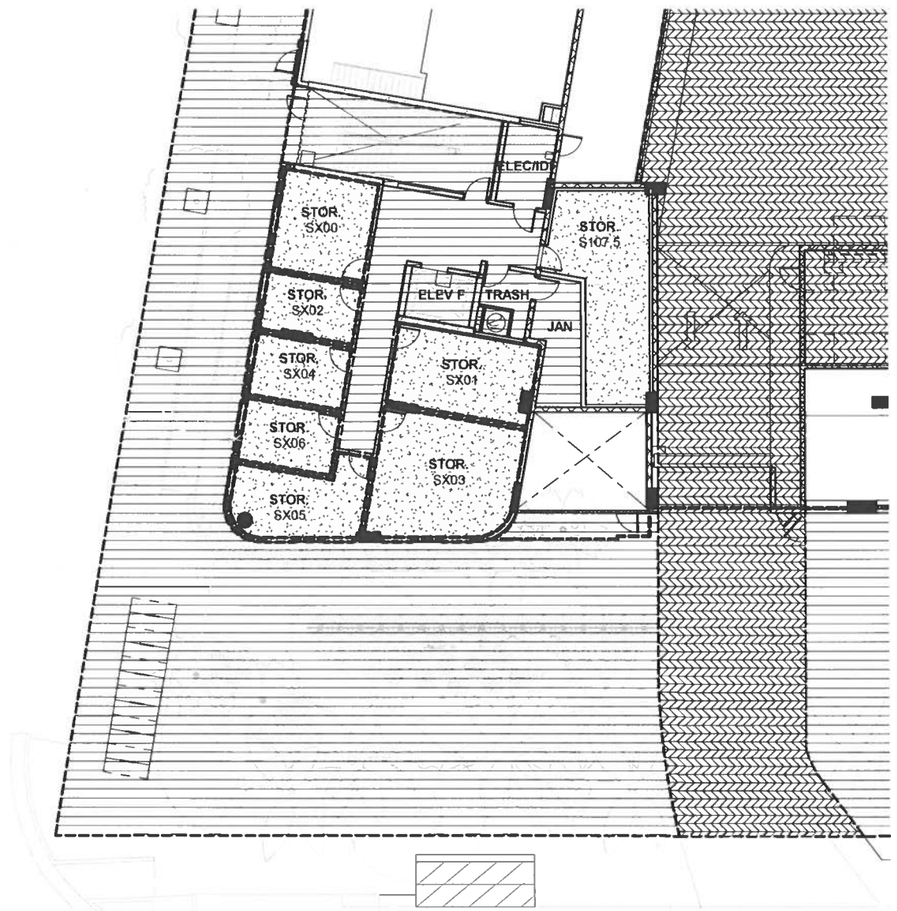

2 STORAGE - LEVELS 1.5, 2, 3, 4, 5

1" = 20'-0"

STORAGE

S101:
192 SF
S102:
139 SF
S103:
288 SF
S104:
112 SF
S105:
153 SF
S106:
113 SF
S107.5:
311 SF
SX00: S100.5, S200, S300, S400, S500
175 SF
SX01: S101.5, S201, S301, S401, S501
208 SF
SX02: S102.5, S202, S302, S402, S502
100 SF
SX03: S103.5, S203, S303, S403, S503
311 SF
SX04: S104.5, S204, S304, S404, S504
109 SF
SX05: S105.5, S205, S305, S405, S505
171 SF
SX06: S106.5, S206, S306, S406, S506
109 SF

LEGEND

RU: RESIDENTIAL UNIT (NO HATCH)

RLCE: RESIDENTIAL LIMITED COMMON ELEMENT

RULCE: RESIDENTIAL UNIT LIMITED COMMON ELEMENT

CU: COMMERCIAL UNIT

CLCE: COMMERCIAL LIMITED COMMON ELEMENT

AACE: ALTERNATIVE ALLOCATION COMMON ELEMENT

CE: COMMON ELEMENT

This Condominium Map, which includes this sheet, is intended to show: (1) a site plan for the project, depicting the location, layout, and access to a public road of all buildings included or anticipated to be included in the project, and depicting access for the units to a public road or to a common element leading to a public road; (2) elevations and floor plans of all buildings in the project; (3) the layout, location, boundaries, unit numbers, and dimensions of the units; (4) a parking plan for the project, showing the location, layout, and stall numbers of all parking stalls included in the project; (5) the layout, location, and numbers or other identifying information of the limited common elements; and (6) a description in sufficient detail to identify any land area that constitutes a limited common element required to be shown pursuant to Section 514B-33 of the Hawaii Revised Statutes. This Condominium Map is not intended and shall not be interpreted as creating any obligation to construct or install any improvements, amenities, or facilities that may be depicted herein, and no person may rely in any way on any other detail or other matter depicted herein. This Condominium Map shall not be deemed to contain any representation or warranty whatsoever.